

Kingston

Population 2011	230
No of Homes 2011	100

Comparison with Recommended Standards			
Type	Provision (hectares)	Requirement from Recommended Standard	Surplus/Shortfall (hectares)
Sport	0	0.37	-0.34
Play Space	0.29	0.18	-0.11
Informal Open Space	0.51	0.09	+0.42
Allotments	0.10	0.09	+0.01

Outdoor Sport

Outdoor Sport Sites		
Address	Size (hectares)	Contents / Description

Pitches		
Type	Quantity	Quality

Pavilion		
Address	Sports	Quality

Current Users		
Sport	Clubs	Teams

Children's Play

Children's Equipped Play Area		
Address	Size (hectares)	Contents / Description
Land south of Cranes Lane, Kingston	0.03	<u>Overview:</u> Small play area with a grass and wood chippings surface intended for children under 8 with a large range of equipment <u>Classification:</u> LEAP Quality: Excellent

Informal Open Space	
Address	Size (hectares)
Land west of Rectory Lane, Kingston	0.19
Land south of Field Road, Kingston	0.13
Land west of The Green, Kingston	0.19
Land south of Cranes Lane, Kingston	0.25

Allotments

Allotments		
Address	Size (hectares)	Quality
Land west of Cranes Lane, Kingston	0.10	Average

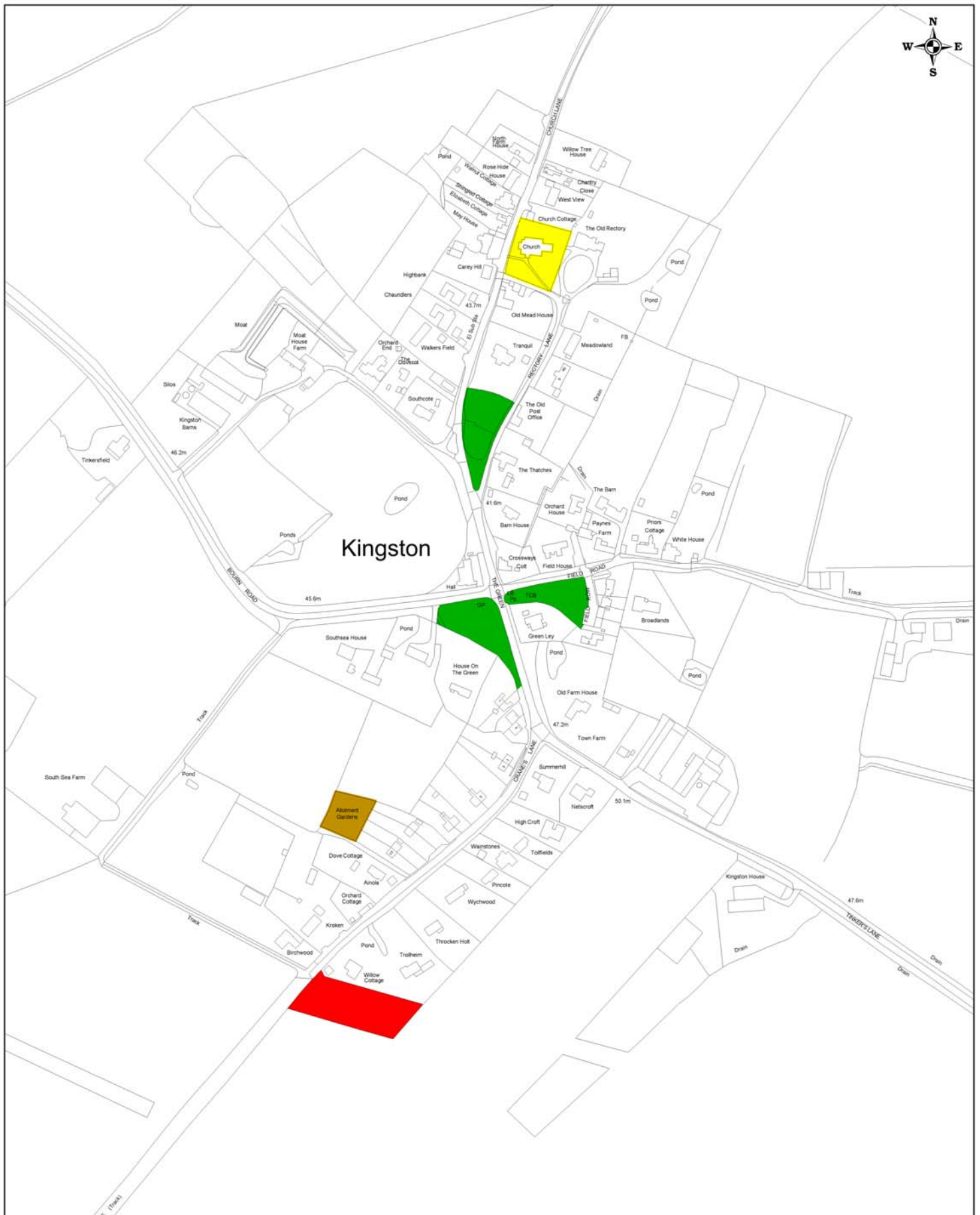
New or improved facilities required to meet local need

Sport	Improvements Needed



Sport	Facility Needed

Summary

This village has a small recreation ground with a small football area but no formal sports facilities or teams, and no evidence of need.



Recreation & Open Space Study 2013 - Kingston

- | | |
|---|---|
|  Allotments |  Burial Grounds |
|  Children's Formal Play Space |  Community Orchards |
|  Informal Open Space |  Informal Play Space |
|  Outdoor Sport | |

Reproduced from the Ordnance Survey Mapping with the permission of the Controller of Her Majesty's Stationery Office © Crown Copyright. Unauthorised reproduction infringes Crown Copyright and may lead to prosecution or civil proceedings.

NO FURTHER COPIES MAY BE MADE. SDCD Licence 100022500 (2013)

Scale 1:4000

