



# Envirocheck®

LANDMARK INFORMATION GROUP®

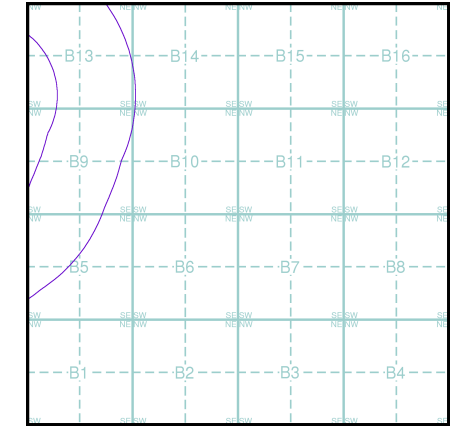
**Ordnance Survey Plan**  
**Published 1981 - 1985**  
**Source map scale - 1:10,000**

The historical maps shown were reproduced from maps predominantly held at the scale adopted for England, Wales and Scotland in the 1840's. In 1854 the 1:2,500 scale was adopted for mapping urban areas; these maps were used to update the 1:10,560 maps. The published date given therefore is often some years later than the surveyed date. Before 1938, all OS maps were based on the Cassini Projection, with independent surveys of a single county or group of counties, giving rise to significant inaccuracies in outlying areas. In the late 1940's, a Provisional Edition was produced, which updated the 1:10,560 mapping from a number of sources. The maps appear unfinished - with all military camps and other strategic sites removed. These maps were initially overprinted with the National Grid. In 1970, the first 1:10,000 maps were produced using the Transverse Mercator Projection. The revision process continued until recently, with new editions appearing every 10 years or so for urban areas.

### Map Name(s) and Date(s)

TL46SE	1982	1:10,000
TL45NE	1985	1:10,000
TL55NW	1981	1:10,000

### Historical Map - Slice B



### Order Details

Order Number: 290270295\_1\_1  
 Customer Ref: 05425/D  
 National Grid Reference: 548280, 260880  
 Slice: B  
 Site Area (Ha): 9.58  
 Search Buffer (m): 1000

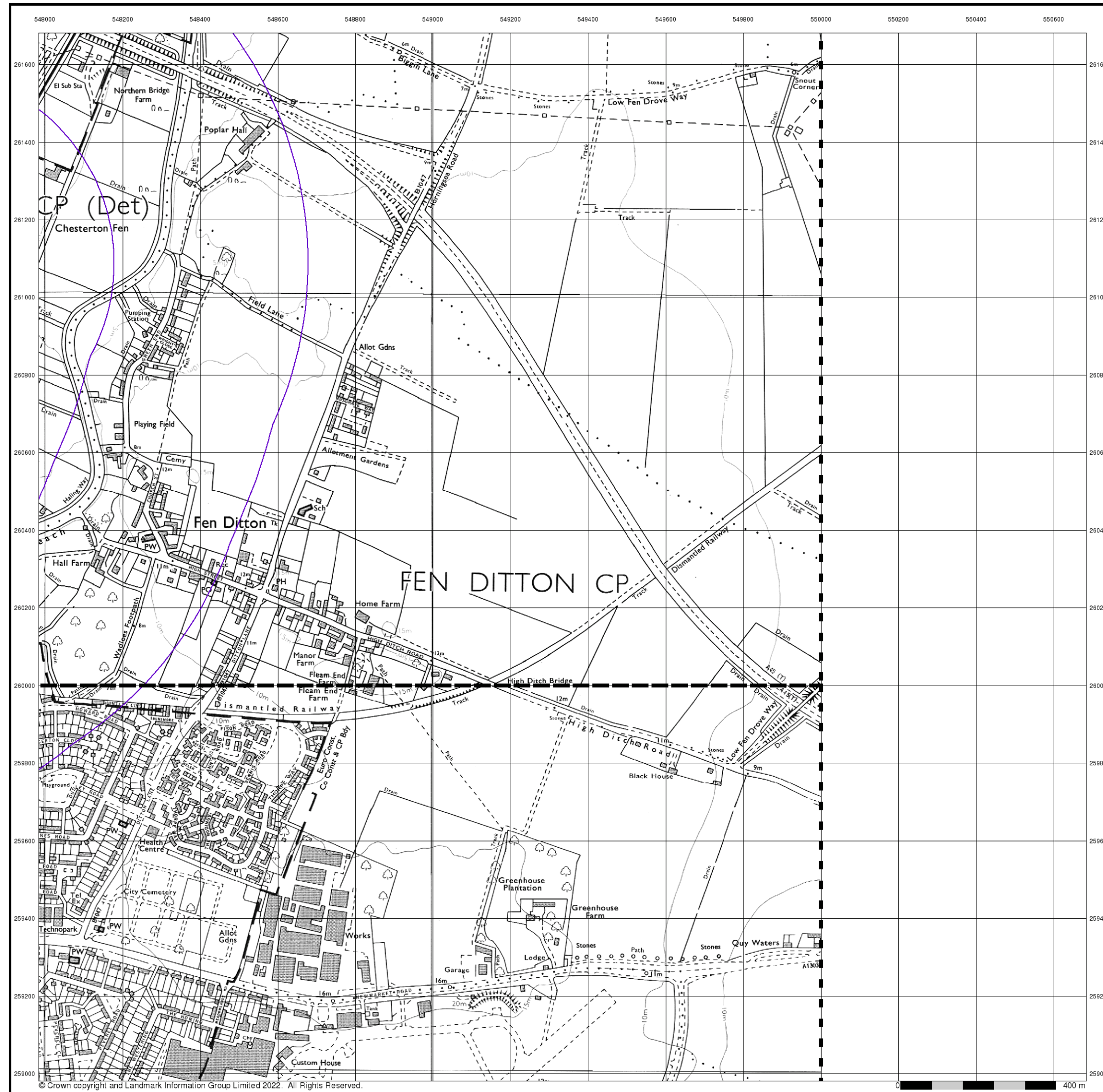
### Site Details

Anglian Water Authority, Milton House, Cowley Road, CAMBRIDGE, CB4 0AP

**Landmark**  
 INFORMATION GROUP

Tel: 0844 844 9952  
 Fax: 0844 844 9951  
 Web: www.envirocheck.co.uk





# Envirocheck®

LANDMARK INFORMATION GROUP®

## Ordnance Survey Plan

Published 1992

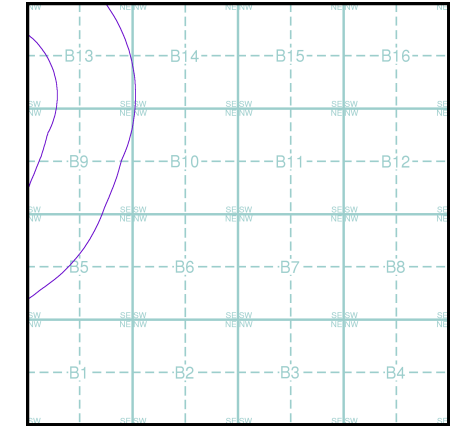
Source map scale - 1:10,000

The historical maps shown were reproduced from maps predominantly held at the scale adopted for England, Wales and Scotland in the 1840's. In 1854 the 1:2,500 scale was adopted for mapping urban areas; these maps were used to update the 1:10,560 maps. The published date given therefore is often some years later than the surveyed date. Before 1938, all OS maps were based on the Cassini Projection, with independent surveys of a single county or group of counties, giving rise to significant inaccuracies in outlying areas. In the late 1940's, a Provisional Edition was produced, which updated the 1:10,560 mapping from a number of sources. The maps appear unfinished - with all military camps and other strategic sites removed. These maps were initially overprinted with the National Grid. In 1970, the first 1:10,000 maps were produced using the Transverse Mercator Projection. The revision process continued until recently, with new editions appearing every 10 years or so for urban areas.

### Map Name(s) and Date(s)

TL46SE	1992	1:10,000
TL45NE	1992	1:10,000

### Historical Map - Slice B



### Order Details

Order Number: 290270295\_1\_1  
 Customer Ref: 05425/D  
 National Grid Reference: 548280, 260880  
 Slice: B  
 Site Area (Ha): 9.58  
 Search Buffer (m): 1000

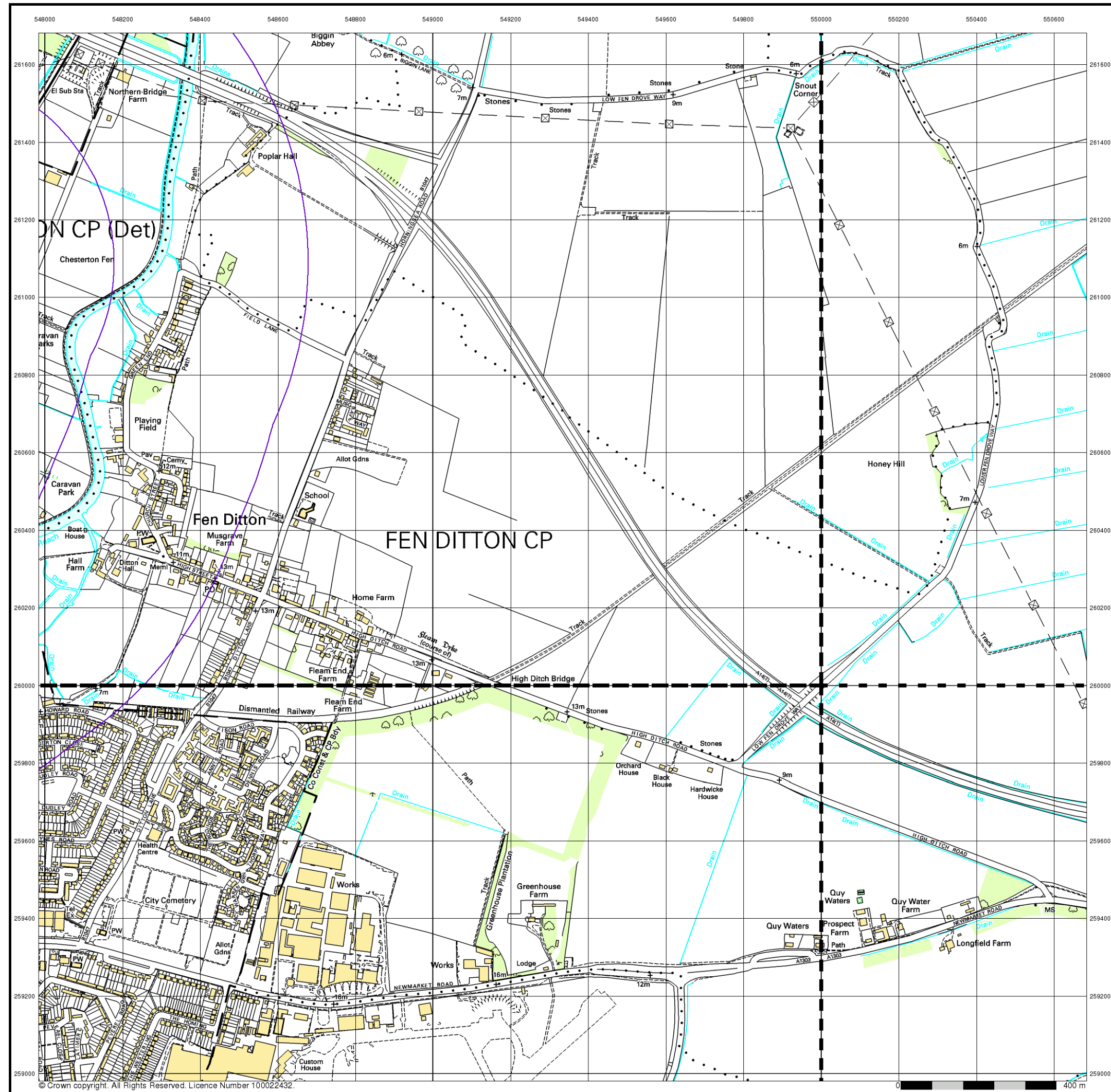
### Site Details

Anglian Water Authority, Milton House, Cowley Road, CAMBRIDGE, CB4 0AP

Landmark®  
 INFORMATION GROUP

Tel: 0844 844 9952  
 Fax: 0844 844 9951  
 Web: www.envirocheck.co.uk





# Envirocheck®

● LANDMARK INFORMATION GROUP®

## 10k Raster Mapping

Published 2000

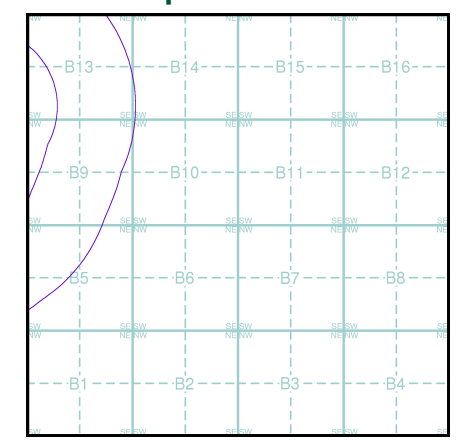
Source map scale - 1:10,000

The historical maps shown were produced from the Ordnance Survey's 1:10,000 colour raster mapping. These maps are derived from Landplan which replaced the old 1:10,000 maps originally published in 1970. The data is highly detailed showing buildings, fences and field boundaries as well as all roads, tracks and paths. Road names are also included together with the relevant road number and classification. Boundary information depiction includes county, unitary authority, district, civil parish and constituency.

### Map Name(s) and Date(s)

TL46SE	TL56SW
2000	2000
1:10,000	1:10,000
TL45NE	TL55NW
2000	2000
1:10,000	1:10,000

### Historical Map - Slice B



### Order Details

Order Number: 290270295\_1\_1  
 Customer Ref: 05425/D  
 National Grid Reference: 548280, 260880  
 Slice: B  
 Site Area (Ha): 9.58  
 Search Buffer (m): 1000

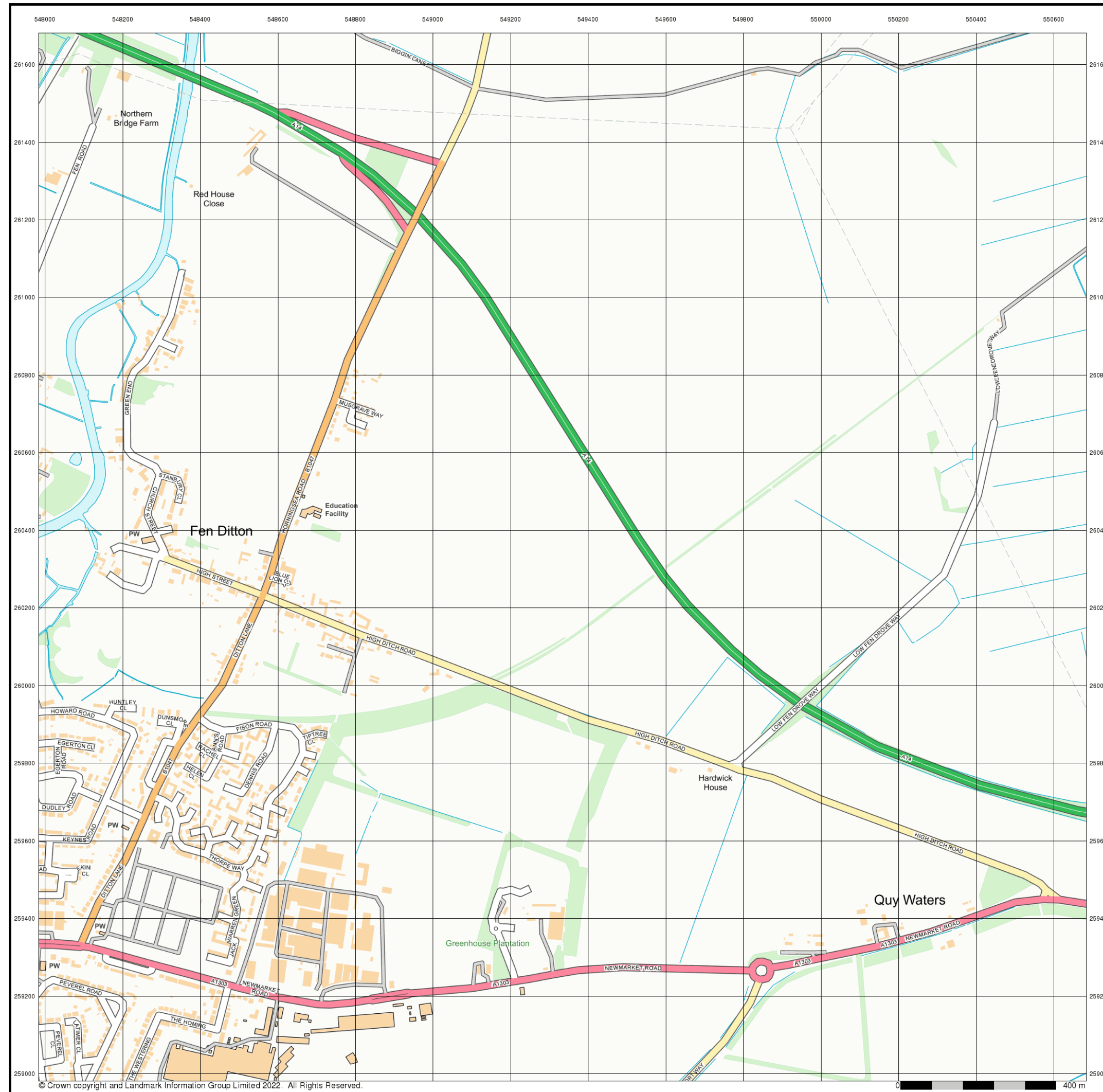
### Site Details

Anglian Water Authority, Milton House, Cowley Road, CAMBRIDGE, CB4 0AP

**Landmark**  
 ● INFORMATION GROUP

Tel: 0844 844 9952  
 Fax: 0844 844 9951  
 Web: www.envirocheck.co.uk





© Crown copyright and Landmark Information Group Limited 2022. All Rights Reserved.


## Street View

Published 2022

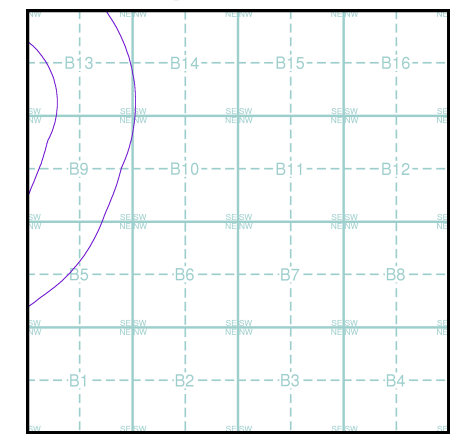
Source map scale - 1:10,000

Street View is a street-level map for the whole of Great Britain produced by the Ordnance Survey. These maps are provided at a nominal scale of 1:10,000

## Map Name(s) and Date(s)



## Street View Map - Slice B



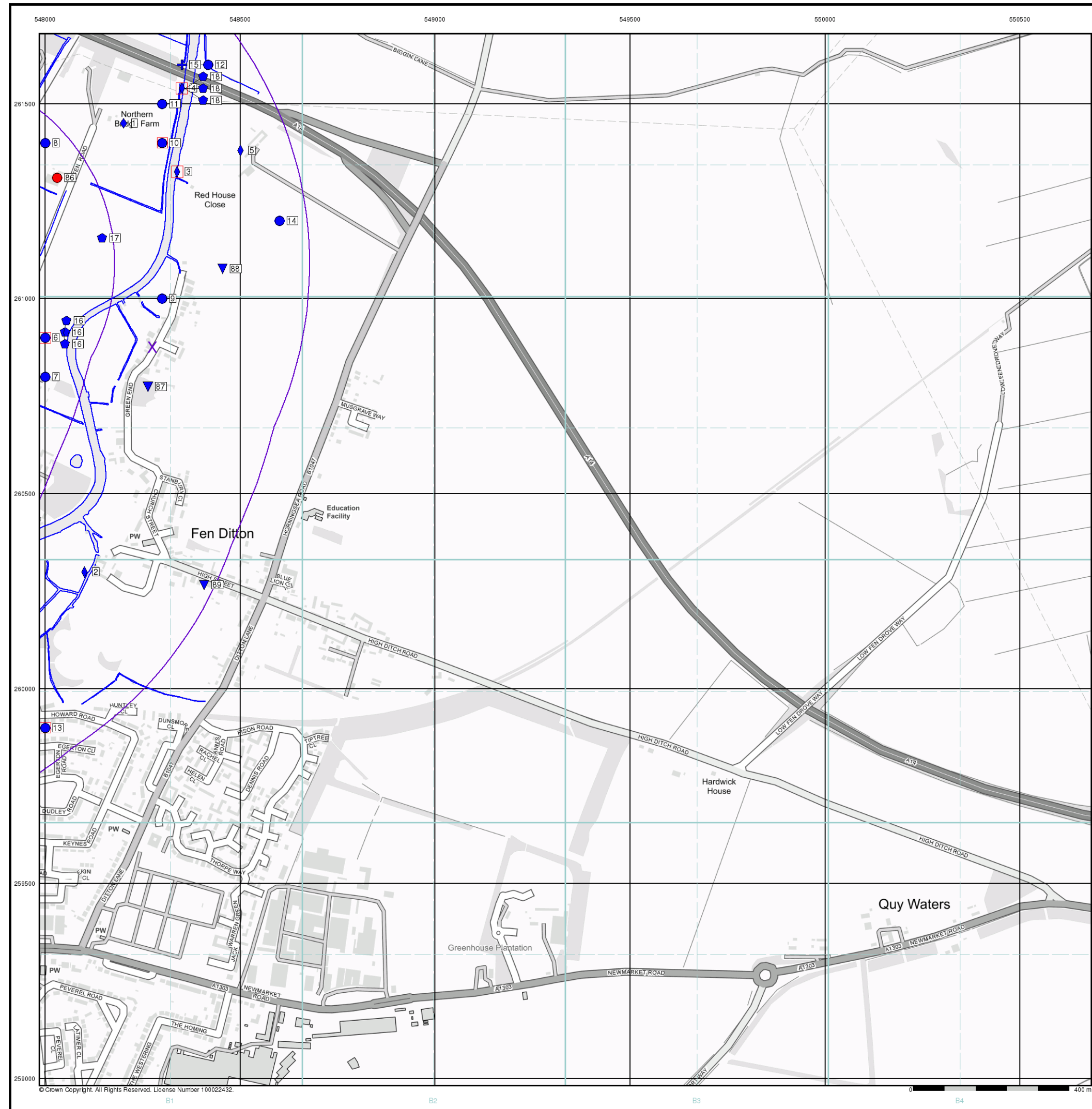
## Order Details

Order Number: 290270295\_1\_1  
 Customer Ref: 05425/D  
 National Grid Reference: 548280, 260880  
 Slice: B  
 Site Area (Ha): 9.58  
 Search Buffer (m): 1000

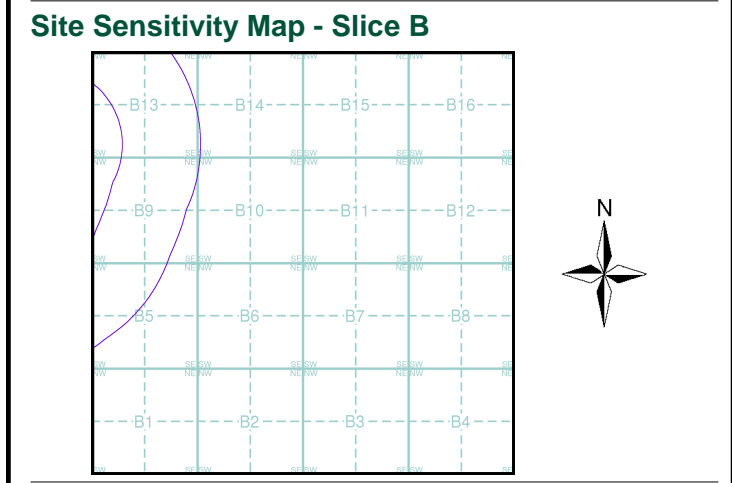
## Site Details

Anglian Water Authority, Milton House, Cowley Road, CAMBRIDGE, CB4 0AP





- General**
- Specified Site
  - Specified Buffer(s)
  - Bearing Reference Point
  - Map ID
  - Several of Type at Location
- Agency and Hydrological**
- Contaminated Land Register Entry or Notice (Location)
  - Contaminated Land Register Entry or Notice
  - Discharge Consent
  - Enforcement or Prohibition Notice
  - Integrated Pollution Control
  - Integrated Pollution Prevention Control
  - Local Authority Integrated Pollution Prevention and Control
  - Local Authority Pollution Prevention and Control Enforcement
  - Local Authority Pollution Prevention and Control Enforcement
  - Pollution Incident to Controlled Waters
  - Prosecution Relating to Authorised Processes
  - Prosecution Relating to Controlled Waters
  - Registered Radioactive Substance
  - River Network or Water Feature
  - River Quality Sampling Point
  - Substantiated Pollution Incident Register
  - Water Abstraction
  - Water Industry Act Referral
- Waste**
- BGS Recorded Landfill Site (Location)
  - BGS Recorded Landfill Site
  - EA Historic Landfill (Buffered Point)
  - EA Historic Landfill (Polygon)
  - Integrated Pollution Control Registered Waste Site
  - Licensed Waste Management Facility (Landfill Boundary)
  - Licensed Waste Management Facility (Location)
  - Local Authority Recorded Landfill Site (Location)
  - Local Authority Recorded Landfill Site
  - Registered Landfill Site
  - Registered Landfill Site (Location)
  - Registered Landfill Site (Point Buffered to 100m)
  - Registered Landfill Site (Point Buffered to 250m)
  - Registered Waste Transfer Site (Location)
  - Registered Waste Transfer Site
  - Registered Waste Treatment or Disposal Site (Location)
  - Registered Waste Treatment or Disposal Site
- Hazardous Substances**
- COMAH Site
  - Explosive Site
  - NIHHS Site
  - Planning Hazardous Substance Consent
  - Planning Hazardous Substance Enforcement
- Geological**
- BGS Recorded Mineral Site
- Industrial Land Use**
- Contemporary Trade Directory Entry
  - Fuel Station Entry



**Order Details**

Order Number: 290270295\_1\_1  
 Customer Ref: 05425/D  
 National Grid Reference: 548280, 260880  
 Slice: B  
 Site Area (Ha): 9.58  
 Search Buffer (m): 1000

**Site Details**






Anglian Water Authority, Milton House, Cowley Road, CAMBRIDGE, CB4 0AP









## Industrial Land Use Map

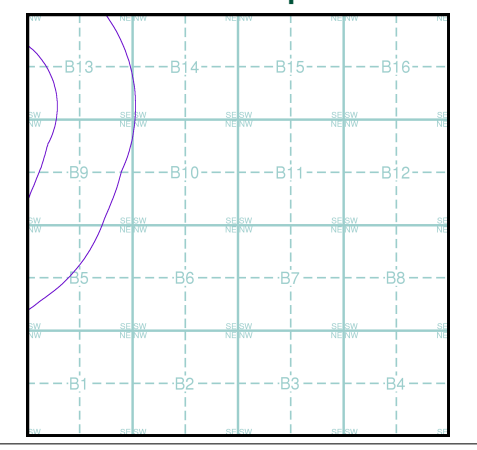
### General

-  Specified Site
-  Specified Buffer(s)
-  Bearing Reference Point
-  Slice
-  Map ID

### Industrial Land Use

-  Contemporary Trade Directory Entry
-  Fuel Station Entry
-  Gas Pipeline
-  Underground Electrical Cables

## Industrial Land Use Map - Slice B



### Order Details

Order Number: 290270295\_1\_1  
 Customer Ref: 05425/D  
 National Grid Reference: 548280, 260880  
 Slice: B  
 Site Area (Ha): 9.58  
 Search Buffer (m): 1000

### Site Details






Anglian Water Authority, Milton House, Cowley Road,  
 CAMBRIDGE, CB4 0AP



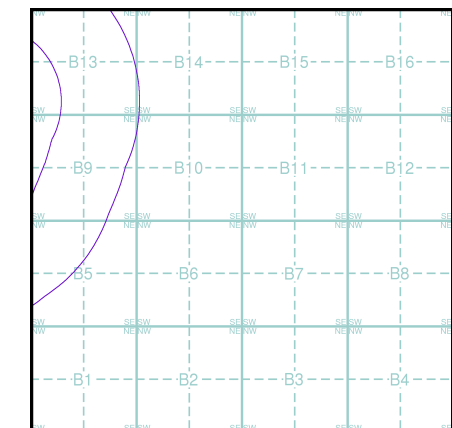
### General

-  Specified Site
-  Specified Buffer(s)
-  Bearing Reference Point

### Agency and Hydrological (Flood)

-  Extreme Flooding from Rivers or Sea without Defences (Zone 2)
-  Flooding from Rivers or Sea without Defences (Zone 3)
-  Area Benefiting from Flood Defence
-  Flood Water Storage Areas
-  Flood Defence

### Flood Map - Slice B



### Order Details

Order Number: 290270295\_1\_1  
 Customer Ref: 05425/D  
 National Grid Reference: 548280, 260880  
 Slice: B  
 Site Area (Ha): 9.58  
 Search Buffer (m): 1000

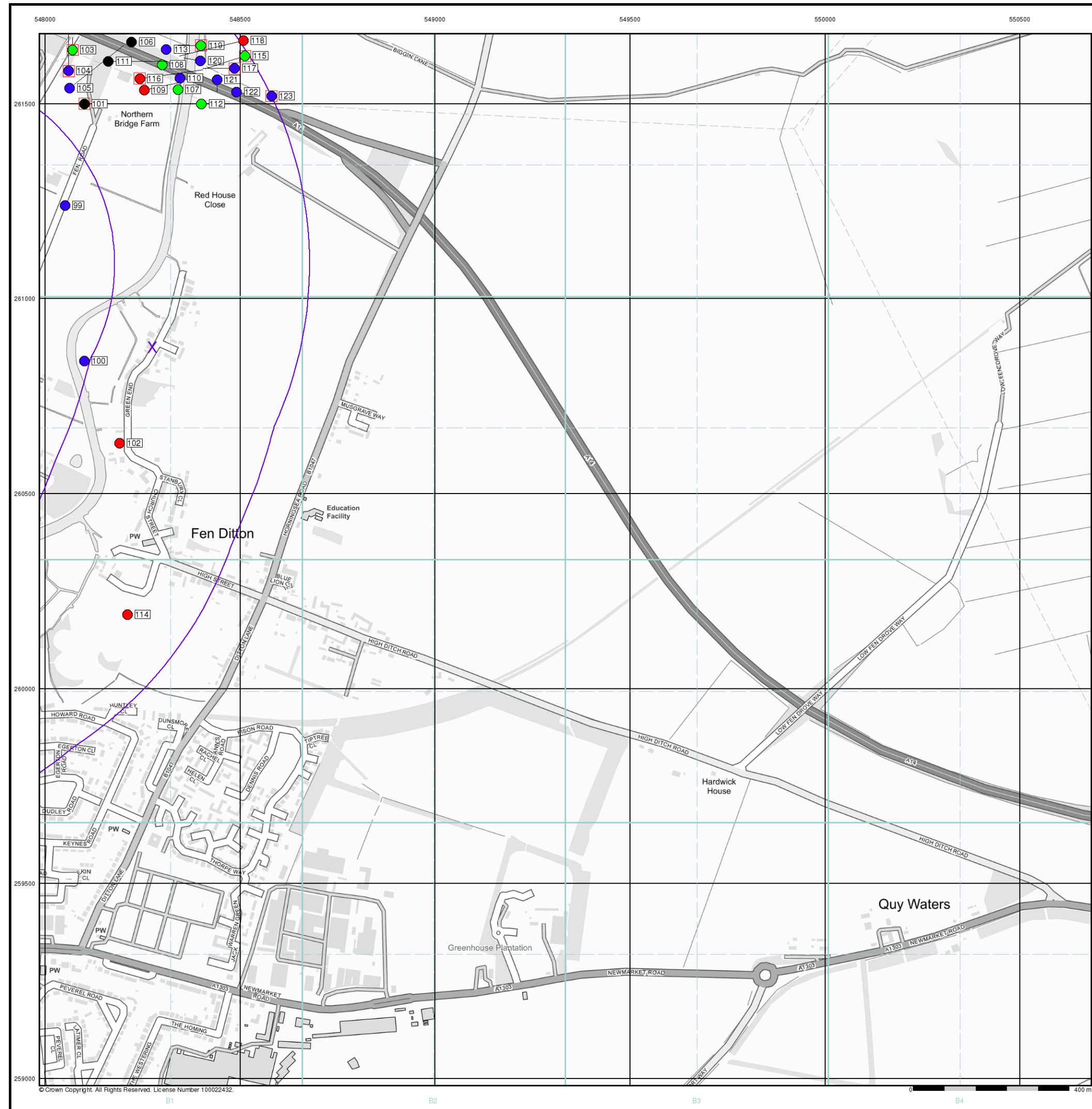
### Site Details

Anglian Water Authority, Milton House, Cowley Road,  
 CAMBRIDGE, CB4 0AP



© Crown Copyright. All Rights Reserved. License Number 100022432.





### General

- Specified Site
- Specified Buffer(s)
- Bearing Reference Point
- Map ID
- Several of Type at Location

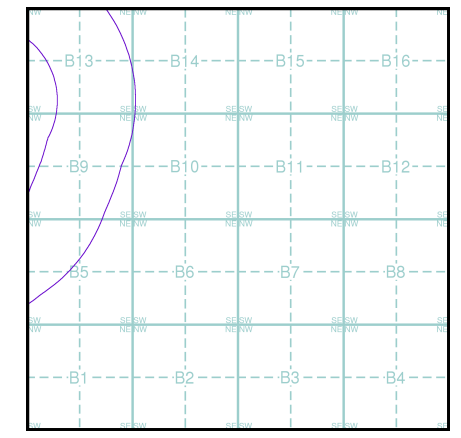
### Agency and Hydrological (Boreholes)

- BGS Borehole Depth 0 - 10m
- BGS Borehole Depth 10 - 30m
- BGS Borehole Depth 30m +
- Confidential
- Other

For Borehole information please refer to the Borehole .csv file which accompanied this slice.

A copy of the BGS Borehole Ordering Form is available to download from the Support section of [www.envirocheck.co.uk](http://www.envirocheck.co.uk).

### Borehole Map - Slice B



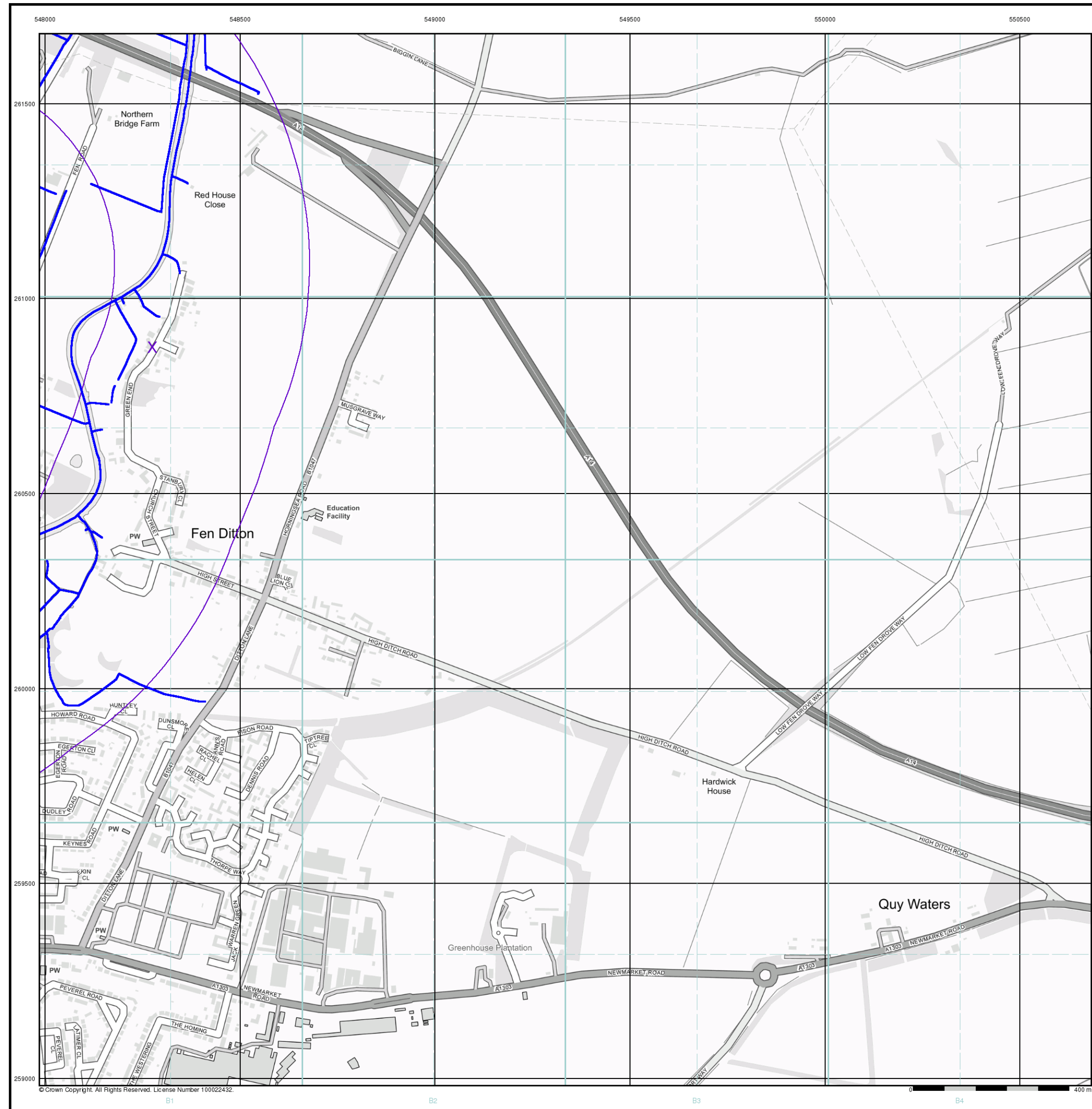
### Order Details

Order Number: 290270295\_1\_1  
 Customer Ref: 05425/D  
 National Grid Reference: 548280, 260880  
 Slice: B  
 Site Area (Ha): 9.58  
 Search Buffer (m): 1000

### Site Details

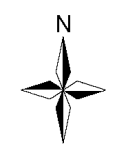
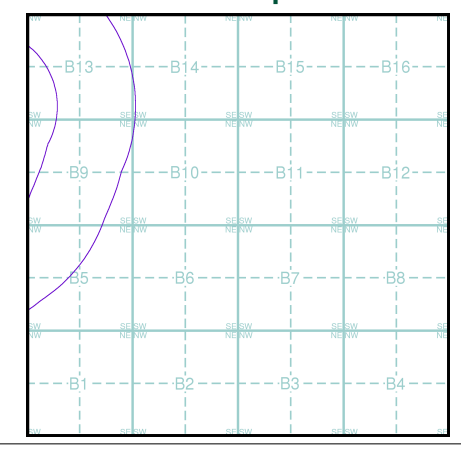
Anglian Water Authority, Milton House, Cowley Road, CAMBRIDGE, CB4 0AP





- General**
- Specified Site
  - Specified Buffer(s)
  - Bearing Reference Point
- OS Water Network Data**
- Canal
  - Reservoir
  - Foreshore
  - Marsh
  - Tidal River
  - Inland River
  - Drain
  - Other
  - Lake
  - Transfer
  - Lock Or Flight Of Locks
  - Sea

### OS Water Network Map - Slice B



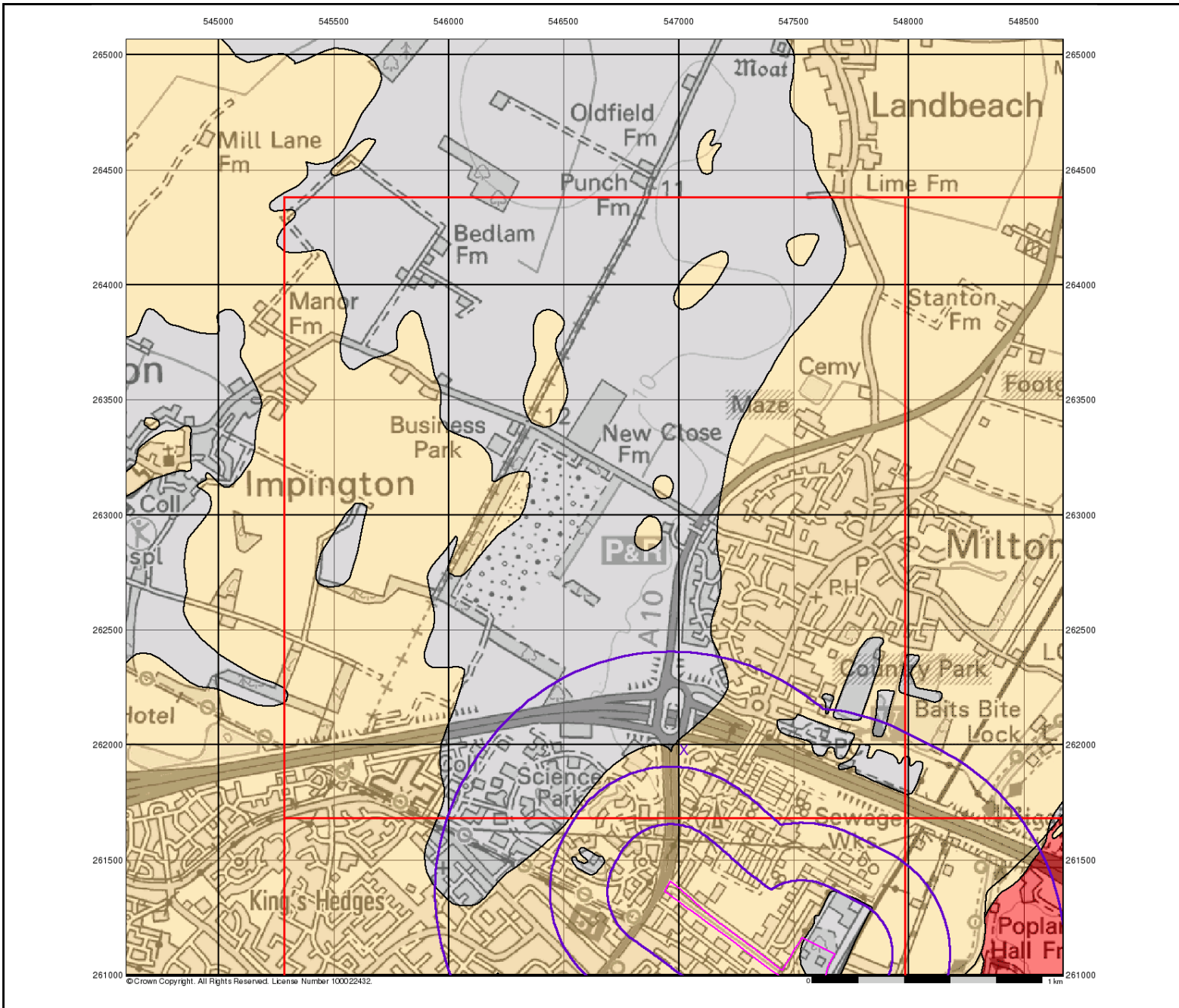
**Order Details**

Order Number: 290270295\_1\_1  
 Customer Ref: 05425/D  
 National Grid Reference: 548280, 260880  
 Slice: B  
 Site Area (Ha): 9.58  
 Search Buffer (m): 1000

**Site Details**

Anglian Water Authority, Milton House, Cowley Road, CAMBRIDGE, CB4 0AP





# Envirocheck®

LANDMARK INFORMATION GROUP®

## Groundwater Vulnerability

**General**

- Specified Site
- Specified Buffer(s)
- Bearing Reference Point
- Slice
- Map ID

**Agency and Hydrological**

Bedrock Aquifers		Superficial Aquifers	
High Vulnerability, Principal Aquifer	High Vulnerability, Principal Aquifer	High Vulnerability, Principal Aquifer	High Vulnerability, Principal Aquifer
High Vulnerability, Secondary Aquifer	High Vulnerability, Secondary Aquifer	High Vulnerability, Secondary Aquifer	High Vulnerability, Secondary Aquifer
Medium Vulnerability, Principal Aquifer	Medium Vulnerability, Principal Aquifer	Medium Vulnerability, Principal Aquifer	Medium Vulnerability, Principal Aquifer
Medium Vulnerability, Secondary Aquifer	Medium Vulnerability, Secondary Aquifer	Medium Vulnerability, Secondary Aquifer	Medium Vulnerability, Secondary Aquifer
Low Vulnerability, Principal Aquifer	Low Vulnerability, Principal Aquifer	Low Vulnerability, Principal Aquifer	Low Vulnerability, Principal Aquifer
Low Vulnerability, Secondary Aquifer	Low Vulnerability, Secondary Aquifer	Low Vulnerability, Secondary Aquifer	Low Vulnerability, Secondary Aquifer

- Unproductive Aquifer
- Soluble Rock

### Site Sensitivity Context Map - Slice C

**Order Details**

Order Number: 290270295\_1\_1  
 Customer Ref: 05425/D  
 National Grid Reference: 547020, 261980  
 Slice: C  
 Site Area (Ha): 9.58  
 Search Buffer (m): 1000

**Site Details**

Anglian Water Authority, Milton House, Cowley Road, CAMBRIDGE, CB4 0AP

**Landmark®**  
 INFORMATION GROUP

Tel: 0844 844 9952  
 Fax: 0844 844 9951  
 Web: www.envirocheck.co.uk

A Landmark Information Group Service v15.0 26-Jan-2022 Page 1 of 6





# Envirocheck<sup>®</sup>

● LANDMARK INFORMATION GROUP<sup>®</sup>

## Bedrock Aquifer Designation

### General

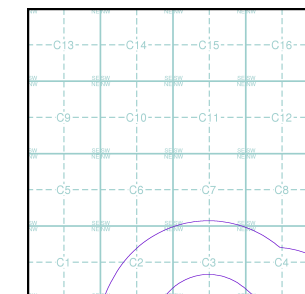
- ▭ Specified Site
- Specified Buffer(s)
- ✕ Bearing Reference Point
- ▭ Slice
- B Map ID

### Agency and Hydrological

#### Geological Classes

- Principal Aquifer
- Secondary A Aquifer
- Secondary B Aquifer
- Secondary Undifferentiated
- Unproductive Strata
- Unknown
- Unknown (Lakes and Landslip)

### Site Sensitivity Context Map - Slice C



### Order Details

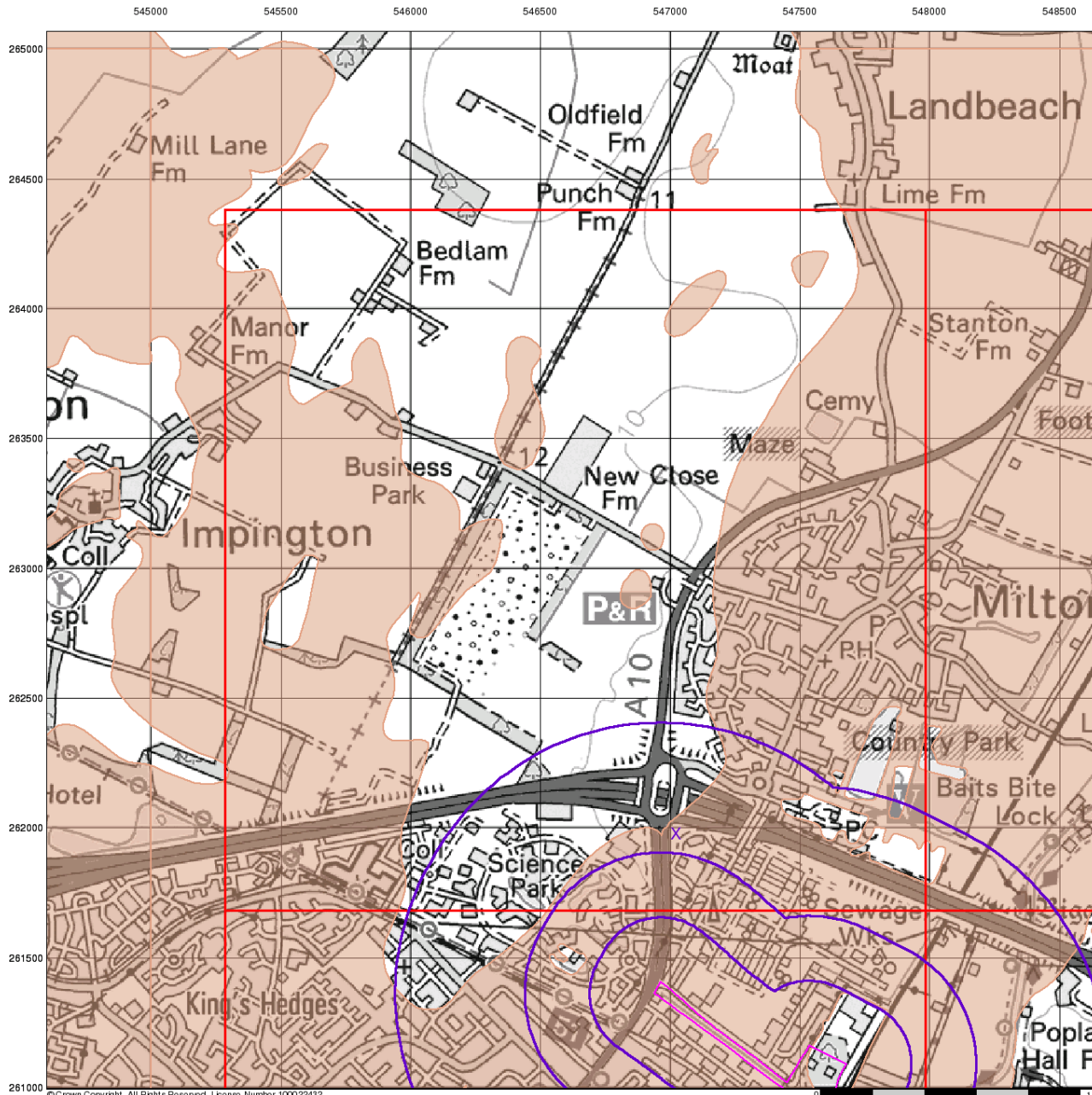
Order Number: 290270295\_1\_1  
 Customer Ref: 05425/D  
 National Grid Reference: 547020, 261980  
 Slice: C  
 Site Area (Ha): 9.58  
 Search Buffer (m): 1000

### Site Details

Anglian Water Authority, Milton House, Cowley Road, CAMBRIDGE, CB4 0AP

**Landmark<sup>®</sup>**  
 ●●● INFORMATION GROUP

Tel: 0844 844 9952  
 Fax: 0844 844 9951  
 Web: www.envirocheck.co.uk



# Envirocheck<sup>®</sup>

● LANDMARK INFORMATION GROUP<sup>®</sup>

## Superficial Aquifer Designation

### General

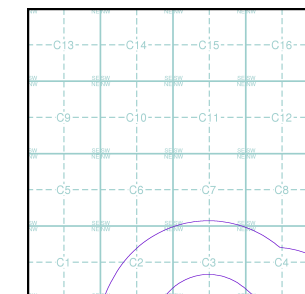
- ◇ Specified Site
- Specified Buffer(s)
- X Bearing Reference Point
- Slice
- B Map ID

### Agency and Hydrological

#### Geological Classes

- Principal Aquifer
- Secondary A Aquifer
- Secondary B Aquifer
- Secondary Undifferentiated
- Unproductive Strata
- Unknown
- Unknown (Lakes and Landslip)

### Site Sensitivity Context Map - Slice C



### Order Details

Order Number: 290270295\_1\_1  
 Customer Ref: 05425/D  
 National Grid Reference: 547020, 261980  
 Slice: C  
 Site Area (Ha): 9.58  
 Search Buffer (m): 1000

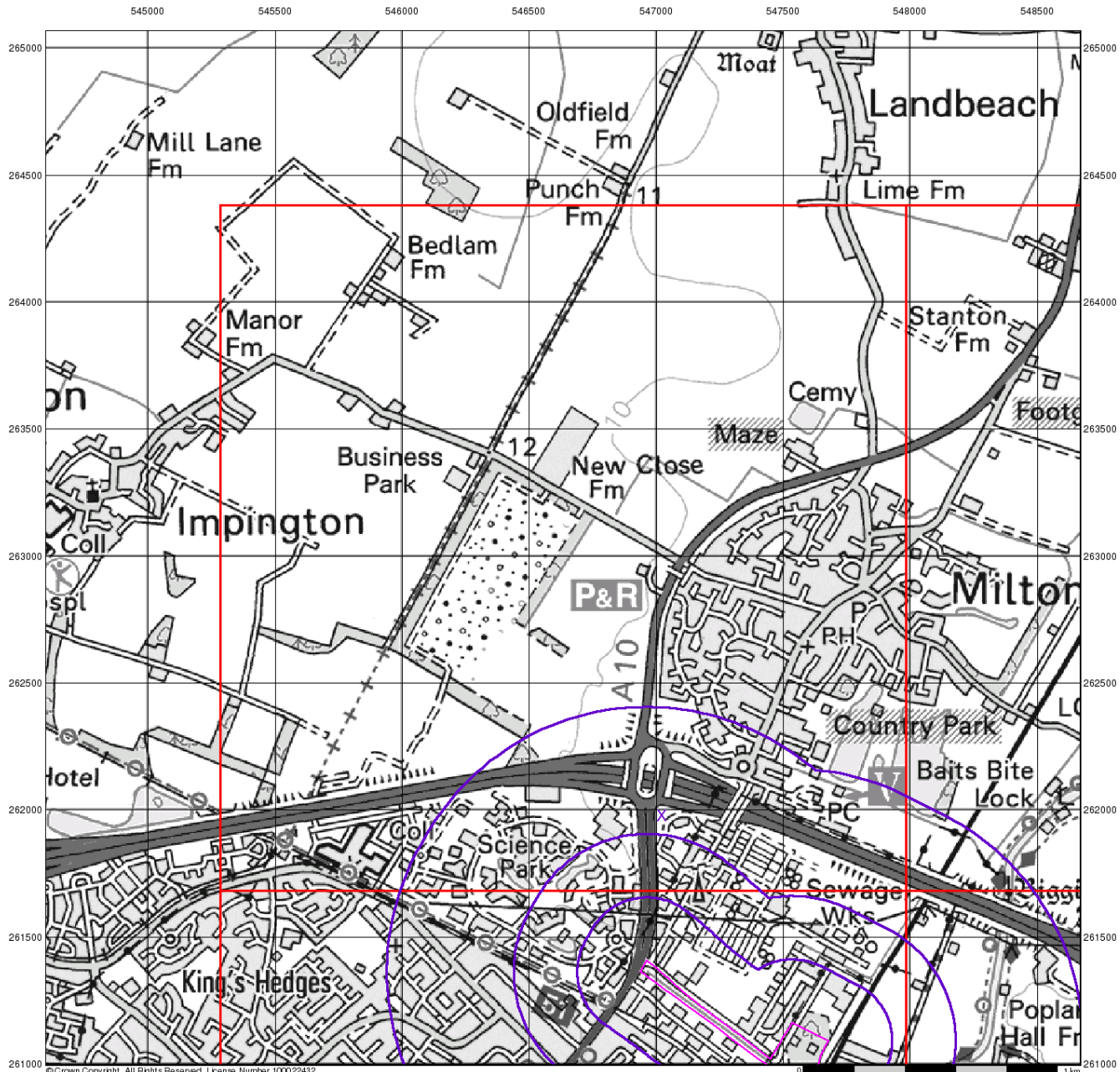
### Site Details

Anglian Water Authority, Milton House, Cowley Road, CAMBRIDGE, CB4 0AP

**Landmark<sup>®</sup>**  
 ● LANDMARK INFORMATION GROUP

Tel: 0844 844 9952  
 Fax: 0844 844 9951  
 Web: www.envirocheck.co.uk





© Crown Copyright. All Rights Reserved. License Number 100022432.

# Envirocheck<sup>®</sup>

● LANDMARK INFORMATION GROUP<sup>®</sup>

## Source Protection Zones

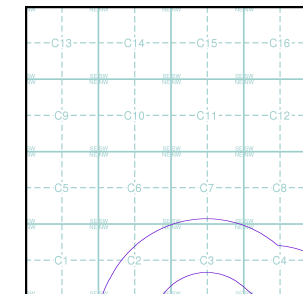
### General

- ◊ Specified Site
- Specified Buffer(s)
- X Bearing Reference Point
- Slice
- B Map ID

### Agency and Hydrological

- Inner zone (Zone 1)
- Inner zone - subsurface activity only (Zone 1c)
- Outer zone (Zone 2)
- Outer zone - subsurface activity only (Zone 2c)
- Total catchment (Zone 3)
- Total catchment - subsurface activity only (Zone 3c)
- Special interest (Zone 4)

### Site Sensitivity Context Map - Slice C



### Order Details

Order Number: 290270295\_1\_1  
 Customer Ref: 05425/D  
 National Grid Reference: 547020, 261980  
 Slice: C  
 Site Area (Ha): 9.58  
 Search Buffer (m): 1000

### Site Details

Anglian Water Authority, Milton House, Cowley Road, CAMBRIDGE, CB4 0AP

**Landmark<sup>®</sup>**  
 ● LANDMARK INFORMATION GROUP

Tel: 0844 844 9952  
 Fax: 0844 844 9951  
 Web: www.envirocheck.co.uk








# Envirocheck<sup>®</sup>


















● LANDMARK INFORMATION GROUP<sup>®</sup>

## Sensitive Land Uses

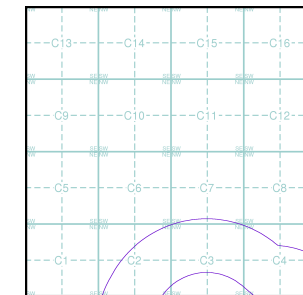
### General

-  Specified Site
-  Specified Buffer(s)
-  Bearing Reference Point
-  Slice
-  Map ID

### Sensitive Land Uses

- |  |   |
|--|---|
|  Ancient Woodland                   |  National Park                       |
|  Area of Adopted Green Belt         |  Nitrate Sensitive Area              |
|  Area of Unadopted Green Belt       |  Nitrate Vulnerable Zone             |
|  Area of Outstanding Natural Beauty |  Ramsar Site                         |
|  Environmentally Sensitive Area     |  Site of Special Scientific Interest |
|  Forest Park                        |  Special Area of Conservation        |
|  Local Nature Reserve               |  Special Protection Area             |
|  Marine Nature Reserve              |  World Heritage Sites                |
|  National Nature Reserve            |   |

### Site Sensitivity Context Map - Slice C



### Order Details

Order Number: 290270295\_1\_1  
 Customer Ref: 05425/D  
 National Grid Reference: 547020, 261980  
 Slice: C  
 Site Area (Ha): 9.58  
 Search Buffer (m): 1000

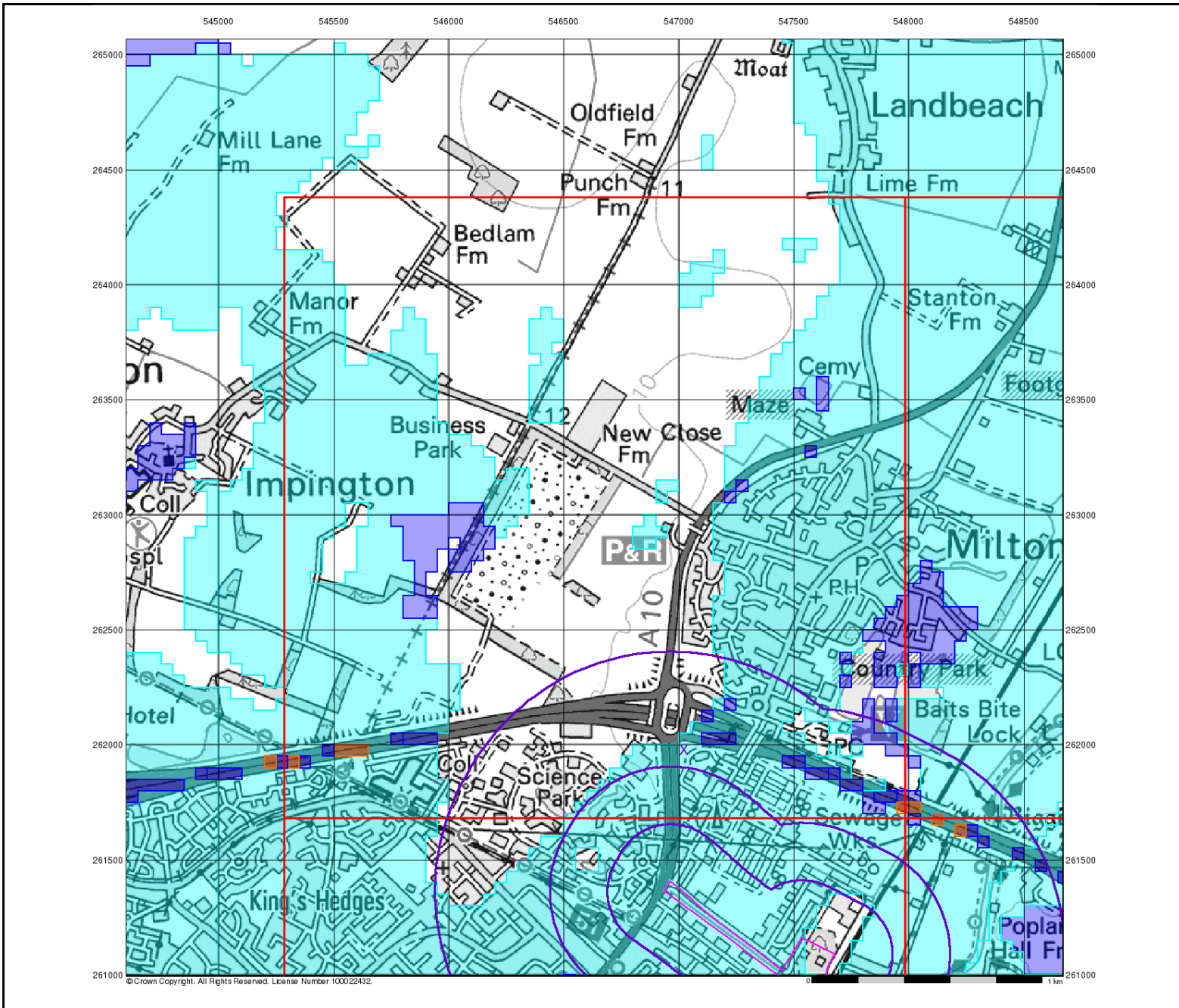
### Site Details

Anglian Water Authority, Milton House, Cowley Road, CAMBRIDGE, CB4 0AP

**Landmark<sup>®</sup>**  
 ● LANDMARK INFORMATION GROUP

Tel: 0844 844 9952  
 Fax: 0844 844 9951  
 Web: www.envirocheck.co.uk





# Envirocheck<sup>®</sup>

● LANDMARK INFORMATION GROUP<sup>®</sup>

### BGS Flood GFS Data

**General**

- ◆ Specified Site
- Specified Buffer(s)
- X Bearing Reference Point
- Slice

**Agency and Hydrological (Flood)**

- Limited Potential for Groundwater Flooding to Occur
- Potential for Groundwater Flooding of Property Situated Below Ground Level
- Potential for Groundwater Flooding to Occur at Surface

---

### Site Sensitivity Context Map - Slice C

---

**Order Details**

Order Number:	290270295_1_1
Customer Ref:	05425/D
National Grid Reference:	547020, 261980
Slice:	C
Site Area (Ha):	9.58
Search Buffer (m):	1000

**Site Details**  
 Anglian Water Authority, Milton House, Cowley Road, CAMBRIDGE, CB4 0AP

---

**Landmark<sup>®</sup>**  
 ● LANDMARK INFORMATION GROUP

Tel: 0844 844 9952  
 Fax: 0844 844 9951  
 Web: www.envirocheck.co.uk

A Landmark Information Group Service v15.0 26-Jan-2022 Page 6 of 6

© Crown Copyright. All Rights Reserved. License Number 100022432.

## Envirocheck<sup>®</sup> Report:

### Datasheet

#### Order Details:

**Order Number:**

290270295\_1\_1

**Customer Reference:**

05425/D

**National Grid Reference:**

547020, 261980

**Slice:**

C

**Site Area (Ha):**

9.58

**Search Buffer (m):**

1000

#### Site Details:

Anglian Water Authority, Milton House  
Cowley Road  
CAMBRIDGE  
CB4 0AP

#### Client Details:

Ms K McGeoch  
PJA Civil Engineering Ltd  
Seven House  
High Street  
Longbridge  
Birmingham  
B31 2UQ



Report Section	Page Number
Summary	-
Agency & Hydrological	1
Waste	18
Hazardous Substances	19
Geological	20
Industrial Land Use	22
Sensitive Land Use	30
Data Currency	31
Data Suppliers	35
Useful Contacts	36

### Introduction

The Environment Act 1995 has made site sensitivity a key issue, as the legislation pays as much attention to the pathways by which contamination could spread, and to the vulnerable targets of contamination, as it does the potential sources of contamination. For this reason, Landmark's Site Sensitivity maps and Datasheet(s) place great emphasis on statutory data provided by the Environment Agency/Natural Resources Wales and the Scottish Environment Protection Agency; it also incorporates data from Natural England (and the Scottish and Welsh equivalents) and Local Authorities; and highlights hydrogeological features required by environmental and geotechnical consultants. It does not include any information concerning past uses of land. The datasheet is produced by querying the Landmark database to a distance defined by the client from a site boundary provided by the client. In this datasheet the National Grid References (NGRs) are rounded to the nearest 10m in accordance with Landmark's agreements with a number of Data Suppliers.

### Copyright Notice

© Landmark Information Group Limited 2022. The Copyright on the information and data and its format as contained in this Envirocheck® Report ("Report") is the property of Landmark Information Group Limited ("Landmark") and several other Data Providers, including (but not limited to) Ordnance Survey, British Geological Survey, the Environment Agency/Natural Resources Wales and Natural England, and must not be reproduced in whole or in part by photocopying or any other method. The Report is supplied under Landmark's Terms and Conditions accepted by the Customer. A copy of Landmark's Terms and Conditions can be found with the Index Map for this report. Additional copies of the Report may be obtained from Landmark, subject to Landmark's charges in force from time to time. The Copyright, design rights and any other intellectual rights shall remain the exclusive property of Landmark and/or other Data providers, whose Copyright material has been included in this Report. © Environment Agency & United Kingdom Research and Innovation 2022. © Natural Resources Wales & United Kingdom Research and Innovation 2022.

### Natural England Copyright Notice

Site of Special Scientific Interest, National Nature Reserve, Ramsar, Special Protection Area, Special Conservation Area, Marine Nature Reserve data (derived from Ordnance Survey 1:10000 raster) is provided by, and used with the permission of, Natural England who retain the copyright and Intellectual Property Rights for the data.

### Scottish Natural Heritage Copyright

Contains SNH information licensed under the Open Government Licence v3.0.

### Ove Arup Copyright Notice

The Mining Instability data was obtained on licence from Ove Arup & Partners Limited (for further information, contact mining.review@arup.com). No reproduction or further use of such Data is to be made without the prior written consent of Ove Arup & Partners Limited. The supplied Mining Instability data is derived from publicly available records and other third party sources and neither Ove Arup & Partners nor Landmark warrant the accuracy or completeness of such information or data.

### Stantec Copyright Notice

The cavity data presented has been extracted from the PBA (now Stantec UK Ltd) enhanced version of the original DEFRA national cavity databases. Stantec UK Ltd retain the copyright & intellectual property rights in the data. Whilst all reasonable efforts are made to check that the information contained in the cavity databases is accurate we do not warrant that the data is complete or error free. The information is based upon our own researches and those collated from a number of external sources and is continually being augmented and updated by Stantec UK Ltd. In no event shall Stantec UK Ltd or Landmark be liable for any loss or damage including, without limitation, indirect or consequential loss or damage arising from the use of this data.

### Radon Potential dataset Copyright Notice

Information supplied from a joint dataset compiled by The British Geological Survey and Public Health England.

### Natural Resources Wales Copyright Notice

Contains Natural Resources Wales information © Natural Resources Wales and Database Right. All rights Reserved. Contains Ordnance Survey Data. Ordnance Survey Licence number 100019741. Crown Copyright and Database Right. Contains Natural Resources Wales information © Natural Resources Wales and Database Right. All rights Reserved. Some features of this information are based on digital spatial data licensed from the Centre for Ecology & Hydrology © NERC (CEH). Defra, Met Office and DARD Rivers Agency © Crown copyright. © Cranfield University. © James Hutton Institute. Contains OS data © Crown copyright and database right 2022. Land & Property Services © Crown copyright and database right.

### Report Version v53.0

Data Type	Page Number	On Site	0 to 250m	251 to 500m	501 to 1000m (*up to 2000m)
<b>Agency &amp; Hydrological</b>					
BGS Groundwater Flooding Susceptibility	pg 1	Yes		Yes	n/a
Contaminated Land Register Entries and Notices					
Discharge Consents	pg 1				2
Prosecutions Relating to Controlled Waters			n/a	n/a	n/a
Enforcement and Prohibition Notices					
Integrated Pollution Controls					
Integrated Pollution Prevention And Control	pg 1			3	
Local Authority Integrated Pollution Prevention And Control					
Local Authority Pollution Prevention and Controls	pg 2			1	4
Local Authority Pollution Prevention and Control Enforcements					
Nearest Surface Water Feature	pg 2		Yes		
Pollution Incidents to Controlled Waters	pg 3			1	3
Prosecutions Relating to Authorised Processes					
Registered Radioactive Substances	pg 3			4	48
River Quality					
River Quality Biology Sampling Points					
River Quality Chemistry Sampling Points					
Substantiated Pollution Incident Register					
Water Abstractions	pg 12			4	2 (*3)
Water Industry Act Referrals	pg 14				1
Groundwater Vulnerability Map	pg 14	Yes	n/a	n/a	n/a
Groundwater Vulnerability - Soluble Rock Risk	pg 15	1	n/a	n/a	n/a
Bedrock Aquifer Designations	pg 15	Yes	n/a	n/a	n/a
Superficial Aquifer Designations	pg 15	Yes	n/a	n/a	n/a
Source Protection Zones					
Extreme Flooding from Rivers or Sea without Defences				n/a	n/a
Flooding from Rivers or Sea without Defences				n/a	n/a
Areas Benefiting from Flood Defences				n/a	n/a
Flood Water Storage Areas				n/a	n/a
Flood Defences				n/a	n/a
OS Water Network Lines	pg 15		1	2	11



Data Type	Page Number	On Site	0 to 250m	251 to 500m	501 to 1000m (*up to 2000m)
<b>Waste</b>					
BGS Recorded Landfill Sites					
Historical Landfill Sites					
Integrated Pollution Control Registered Waste Sites					
Licensed Waste Management Facilities (Landfill Boundaries)	pg 18				1
Licensed Waste Management Facilities (Locations)	pg 18				1
Local Authority Landfill Coverage	pg 18	3	n/a	n/a	n/a
Local Authority Recorded Landfill Sites					
Registered Landfill Sites	pg 18				1
Registered Waste Transfer Sites					
Registered Waste Treatment or Disposal Sites					
<b>Hazardous Substances</b>					
Control of Major Accident Hazards Sites (COMAH)	pg 19				1
Explosive Sites					
Notification of Installations Handling Hazardous Substances (NIHHS)					
Planning Hazardous Substance Consents					
Planning Hazardous Substance Enforcements					
<b>Geological</b>					
BGS 1:625,000 Solid Geology	pg 20	Yes	n/a	n/a	n/a
BGS Recorded Mineral Sites	pg 20				4
CBSCB Compensation District			n/a	n/a	n/a
Coal Mining Affected Areas			n/a	n/a	n/a
Mining Instability			n/a	n/a	n/a
Man-Made Mining Cavities					
Natural Cavities					
Non Coal Mining Areas of Great Britain				n/a	n/a
Potential for Collapsible Ground Stability Hazards	pg 20	Yes		n/a	n/a
Potential for Compressible Ground Stability Hazards				n/a	n/a
Potential for Ground Dissolution Stability Hazards				n/a	n/a
Potential for Landslide Ground Stability Hazards	pg 20	Yes		n/a	n/a
Potential for Running Sand Ground Stability Hazards	pg 21	Yes		n/a	n/a
Potential for Shrinking or Swelling Clay Ground Stability Hazards	pg 21	Yes		n/a	n/a
Radon Potential - Radon Affected Areas			n/a	n/a	n/a
Radon Potential - Radon Protection Measures			n/a	n/a	n/a

Data Type	Page Number	On Site	0 to 250m	251 to 500m	501 to 1000m (*up to 2000m)
<b>Industrial Land Use</b>					
Contemporary Trade Directory Entries	pg 22			27	58
Fuel Station Entries	pg 29				1
Gas Pipelines					
Underground Electrical Cables					
<b>Sensitive Land Use</b>					
Ancient Woodland					
Areas of Adopted Green Belt	pg 30		1	1	1
Areas of Unadopted Green Belt					
Areas of Outstanding Natural Beauty					
Environmentally Sensitive Areas					
Forest Parks					
Local Nature Reserves					
Marine Nature Reserves					
National Nature Reserves					
National Parks					
Nitrate Sensitive Areas					
Nitrate Vulnerable Zones	pg 30	1		1	
Ramsar Sites					
Sites of Special Scientific Interest					
Special Areas of Conservation					
Special Protection Areas					
World Heritage Sites					



Map ID	Details	Quadrant Reference (Compass Direction)	Estimated Distance From Site	Contact	NGR
	<b>BGS Groundwater Flooding Susceptibility</b> Flooding Type: Potential for Groundwater Flooding to Occur at Surface	C3SE (NE)	0	1	547021 261981
	<b>BGS Groundwater Flooding Susceptibility</b> Flooding Type: Potential for Groundwater Flooding to Occur at Surface	(SE)	462	1	548350 261400
	<b>BGS Groundwater Flooding Susceptibility</b> Flooding Type: Potential for Groundwater Flooding of Property Situated Below Ground Level	(SW)	496	1	546550 261000
1	<b>Discharge Consents</b> Operator: Cambridgeshire County Council Property Type: Not Supplied Location: North Of Kings Hedges Road, Cambridge Authority: Environment Agency, Anglian Region Catchment Area: Not Supplied Reference: Prcnf03628 Permit Version: 1 Effective Date: 4th April 1991 Issued Date: 4th April 1991 Revocation Date: 17th February 1992 Discharge Type: Discharge Of Other Matter-Surface Water Discharge Environment: Drain Receiving Water: Twelfth Public Drain <b>Status: Post National Rivers Authority Legislation where issue date &gt; 31/08/1989</b> Positional Accuracy: Located by supplier to within 10m	C2SE (W)	685	2	546390 261780
2	<b>Discharge Consents</b> Operator: East Waste Ltd Property Type: WASTE COLLECTION/TREATMENT/DISPOSAL/MATERIALS RECOVERY Location: Milton Landfill Site, Milton, Cambridge, Cb4 Authority: Environment Agency, Anglian Region Catchment Area: Not Given Reference: Prcnf05155 Permit Version: 1 Effective Date: 28th March 1994 Issued Date: 28th March 1994 Revocation Date: 19th May 2005 Discharge Type: Discharge Of Other Matter-Surface Water Discharge Environment: Drain Receiving Water: 13th Public Drain <b>Status: Revoked (Water Resources Act 1991, Section 88 &amp; Schedule 10 as amended by Environment Act 1995)</b> Positional Accuracy: Located by supplier to within 100m	C7SW (N)	995	2	546940 262400
3	<b>Integrated Pollution Prevention And Control</b> Name: Veolia Es Cleanaway (Uk) Limited Location: Cambridge Waste Management Centre, Cleanaway, Cowley Road,, Cambridge, Cambridgeshire, CB4 4DN Authority: Environment Agency, Anglian Region Permit Reference: Qp3031sd Original Permit Ref: Qp3031sd Effective Date: 7th August 2007 <b>Status: Superseded By Variation</b> Application Type: Application App. Sub Type: New Positional Accuracy: Manually positioned to the road within the address or location Activity Code: 5.3 A(1) (A) Activity Description: Other Waste Disposal; Hazardous Waste Greater Than 10T/D Primary Activity: Y	C3SE (SE)	450	2	547196 261790
3	<b>Integrated Pollution Prevention And Control</b> Name: Anglian Water Services Ltd Location: Cambridge CHP Plant, Milton House,Cowley Road, ,, CAMBRIDGE, Cambridgeshire, CB4 OAP Authority: Environment Agency, Anglian Region Permit Reference: WP3535HT Original Permit Ref: Wp3535ht Effective Date: 16th February 2011 <b>Status: Superseded By Variation</b> Application Type: Application App. Sub Type: New Positional Accuracy: Automatically positioned to the address Activity Code: 1.1 A(1) (B) (III) Activity Description: Combustion; Waste Derived Fuel Greater Or Equal To 3Mw But Less Than 50Mw Primary Activity: Y	C3SE (SE)	457	2	547234 261773

Map ID	Details	Quadrant Reference (Compass Direction)	Estimated Distance From Site	Contact	NGR
3	<p><b>Integrated Pollution Prevention And Control</b></p> <p>Name: Anglian Water Services Ltd            Location: Cambridge Chp Plant, Milton House, Cowley Road,,, CAMBRIDGE, Cambridgeshire, CB4 0AP            Authority: Environment Agency, Anglian Region            Permit Reference: JP3434ZH            Original Permit Ref: Wp3535ht            Effective Date: Not Supplied  <b>Status: Valid</b>            Application Type: Variation            App. Sub Type: Minor            Positional Accuracy: Automatically positioned to the address            Activity Code: 0.0 Associated Process            Activity Description: Associated Process            Primary Activity: Y</p>	C3SE (SE)	457	2	547234 261773
4	<p><b>Local Authority Pollution Prevention and Controls</b></p> <p>Name: Heraeus Noblelight Ltd            Location: 161 Cambridge Science Park, Milton Road, CAMBRIDGE, Cambridgeshire, CB4 4GQ            Authority: South Cambridgeshire District Council, Environmental Health Department            Permit Reference: 4.95/16            Dated: 24th April 1995            Process Type: Local Authority Air Pollution Control            Description: PG3/6 Processes for the polishing or etching of glass or glass products using hydrofluoric acid  <b>Status: Authorisation revoked</b>            Positional Accuracy: Automatically positioned to the address</p>	C3SW (SW)	312	3	546852 261696
5	<p><b>Local Authority Pollution Prevention and Controls</b></p> <p>Name: Ssl International LtdCambridge Manufacturing Unit            Location: Unit 205 Science Park, Milton Road, CAMBRIDGE, Cambridgeshire, CB4 0GZ            Authority: South Cambridgeshire District Council, Environmental Health Department            Permit Reference: 8.00/56            Dated: 23rd August 2000            Process Type: Local Authority Air Pollution Control            Description: PG6/23 Coating of metal and plastic  <b>Status: Authorised</b>            Positional Accuracy: Manually positioned to the address or location</p>	C2SE (W)	582	3	546604 261863
6	<p><b>Local Authority Pollution Prevention and Controls</b></p> <p>Name: Bardon Concrete            Location: Cambridge Road Industrial Estate, Milton, Cambridge, CB24 6AZ            Authority: South Cambridgeshire District Council, Environmental Health Department            Permit Reference: Not Supplied            Dated: 2nd August 2010            Process Type: Local Authority Pollution Prevention and Control            Description: PG3/1Blending, packing, loading and use of bulk cement  <b>Status: Permitted</b>            Positional Accuracy: Manually positioned to the road within the address or location</p>	C4NW (E)	780	3	547421 262036
7	<p><b>Local Authority Pollution Prevention and Controls</b></p> <p>Name: Tesco Stores Ltd            Location: Cambridge Road Industrial Estate, Milton, CAMBRIDGE, Cambridgeshire, CB4 6AZ            Authority: South Cambridgeshire District Council, Environmental Health Department            Permit Reference: 9.98/32            Dated: 11th September 1998            Process Type: Local Authority Air Pollution Control            Description: PG1/14 Petrol filling station  <b>Status: Authorised</b>            Positional Accuracy: Manually positioned to the address or location</p>	C4NW (NE)	883	3	547344 262202
8	<p><b>Local Authority Pollution Prevention and Controls</b></p> <p>Name: Johnson Cleaners Uk Ltd            Location: Tesco, Unit 1 Cambridge Road, Milton, CB24 4AY            Authority: South Cambridgeshire District Council, Environmental Health Department            Permit Reference: LAPPC/PG6/46(1)            Dated: 25th January 2007            Process Type: Local Authority Pollution Prevention and Control            Description: PG6/46 Dry cleaning  <b>Status: Permitted</b>            Positional Accuracy: Manually positioned to the address or location</p>	C3NE (NE)	941	3	547194 262317
	<p><b>Nearest Surface Water Feature</b></p>	C3SW (S)	210	-	546952 261712



Map ID	Details	Quadrant Reference (Compass Direction)	Estimated Distance From Site	Contact	NGR
9	<p><b>Pollution Incidents to Controlled Waters</b></p> <p>Property Type: Not Given                      Location: Ely District                      Authority: Environment Agency, Anglian Region                      Pollutant: Unknown                      Note: No 1 Public Drain                      Incident Date: 13th December 1993                      Incident Reference: 2466                      Catchment Area: Not Given                      Receiving Water: Freshwater Stream/River                      Cause of Incident: Unknown                      Incident Severity: Category 2 - Significant Incident                      Positional Accuracy: Located by supplier to within 100m</p>	C3SW (SW)	337	2	546800 261700
10	<p><b>Pollution Incidents to Controlled Waters</b></p> <p>Property Type: Industrial: Other                      Location: Ely District                      Authority: Environment Agency, Anglian Region                      Pollutant: Chemicals - Unknown                      Note: Potential No 1 Public Drain                      Incident Date: 6th June 1996                      Incident Reference: 3464                      Catchment Area: Not Given                      Receiving Water: Not Given                      Cause of Incident: Accidental Spillage/Leakage                      Incident Severity: Category 3 - Minor Incident                      Positional Accuracy: Located by supplier to within 100m</p>	C2SE (SW)	549	2	546500 261700
11	<p><b>Pollution Incidents to Controlled Waters</b></p> <p>Property Type: Not Given                      Location: Ely District                      Authority: Environment Agency, Anglian Region                      Pollutant: Unknown                      Note: Not Supplied                      Incident Date: 2nd December 1992                      Incident Reference: 1932                      Catchment Area: Not Given                      Receiving Water: Groundwater                      Cause of Incident: Unknown                      Incident Severity: Category 2 - Significant Incident                      Positional Accuracy: Located by supplier to within 100m</p>	C4NW (E)	821	2	547400 262100
12	<p><b>Pollution Incidents to Controlled Waters</b></p> <p>Property Type: Not Given                      Location: Ely District                      Authority: Environment Agency, Anglian Region                      Pollutant: Unknown                      Note: Surface Water Sewer                      Incident Date: 6th June 1992                      Incident Reference: 1731                      Catchment Area: Not Given                      Receiving Water: Not Given                      Cause of Incident: Unknown                      Incident Severity: Category 2 - Significant Incident                      Positional Accuracy: Located by supplier to within 100m</p>	C7SE (N)	996	2	547000 262400
13	<p><b>Registered Radioactive Substances</b></p> <p>Name: Xenova Research Ltd                      Location: 184 Science Park, Milton Road, CAMBRIDGE, Cambridgeshire, CB4 4GN                      Authority: Environment Agency, Anglian Region                      Permit Reference: AP7571                      Dated: 27th April 1995                      Process Type: Authorisation under S13 RSA for the disposal of Radioactive waste (was RSA60 S7)                      Description: Substantial variation to authorisation under RSA                      Status: <b>Authorisation superseded by a substantial or non substantial variation</b>                      Positional Accuracy: Unknown</p>	C3SW (SW)	387	2	546697 261685
13	<p><b>Registered Radioactive Substances</b></p> <p>Name: Xenova Research Ltd                      Location: 184 Science Park, Milton Road, CAMBRIDGE, Cambridgeshire, CB4 4GN                      Authority: Environment Agency, Anglian Region                      Permit Reference: AT4287                      Dated: 23rd October 1995                      Process Type: Authorisation under S13 RSA for the disposal of Radioactive waste (was RSA60 S7)                      Description: Substantial variation to authorisation under RSA                      Status: <b>Authorisation either revoked or cancelled</b>                      Positional Accuracy: Unknown</p>	C3SW (SW)	394	2	546697 261695

Map ID	Details	Quadrant Reference (Compass Direction)	Estimated Distance From Site	Contact	NGR
13	<p><b>Registered Radioactive Substances</b></p> <p>Name: Xenova Research Ltd            Location: 184 Science Park, Milton Road, CAMBRIDGE, Cambridgeshire, CB4 4GN            Authority: Environment Agency, Anglian Region            Permit Reference: AH2125            Dated: 22nd January 1993            Process Type: Authorisation under S13 RSA for the disposal of Radioactive waste (was RSA60 S7)            Description: Substantial variation to authorisation under RSA  <b>Status: Authorisation superseded by a substantial or non substantial variation</b>            Positional Accuracy: Unknown</p>	C3SW (SW)	394	2	546692 261690
13	<p><b>Registered Radioactive Substances</b></p> <p>Name: Xenova Research Ltd            Location: 184 Science Park, Milton Road, CAMBRIDGE, Cambridgeshire, CB4 4GN            Authority: Environment Agency, Anglian Region            Permit Reference: AC5313            Dated: 31st March 1991            Process Type: Authorisation under S13 RSA for the disposal of Radioactive waste (was RSA60 S7)            Description: Authorisation under RSA  <b>Status: Authorisation superseded by a substantial or non substantial variation</b>            Positional Accuracy: Unknown</p>	C3SW (SW)	397	2	546692 261695
14	<p><b>Registered Radioactive Substances</b></p> <p>Name: Perkin Elmer Life Sciences Ltd            Location: 204 Cambridge Science Park, Milton Road, CAMBRIDGE, CB4 0GZ            Authority: Environment Agency, Anglian Region            Permit Reference: Bi0726            Dated: 4th April 2000            Process Type: Authorisation under S13 RSA for the disposal of Radioactive waste (was RSA60 S7)            Description: Authorisation under RSA  <b>Status: Authorisation either revoked or cancelled</b>            Positional Accuracy: Manually positioned to the address or location</p>	C2SE (SW)	501	2	546626 261775
14	<p><b>Registered Radioactive Substances</b></p> <p>Name: Perkin Elmer Life Sciences Ltd            Location: 204 Cambridge Science Park, Milton Road, CAMBRIDGE, CB4 0GZ            Authority: Environment Agency, Anglian Region            Permit Reference: Bi0700            Dated: 4th April 2000            Process Type: Registration under S7 RSA for the keeping and use of Radioactive materials (was RSA60 S1)            Description: Registration under the Act of an open source which is also the subject of an authorisation  <b>Status: Authorisation either revoked or cancelled</b>            Positional Accuracy: Manually positioned to the address or location</p>	C2SE (SW)	501	2	546626 261775
15	<p><b>Registered Radioactive Substances</b></p> <p>Name: Napp Research Centre            Location: Science Park, Milton Road, CAMBRIDGE, Cambridgeshire, CB4 4GW            Authority: Environment Agency, Anglian Region            Permit Reference: AC8967            Dated: 31st March 1991            Process Type: Authorisation under S13 RSA for the disposal of Radioactive waste (was RSA60 S7)            Description: Authorisation under RSA  <b>Status: Authorisation has expired</b>            Positional Accuracy: Unknown</p>	C3SW (SW)	503	2	546823 261888
16	<p><b>Registered Radioactive Substances</b></p> <p>Name: Lcg Clinical Laboratory Unit            Location: 211 Cambridge Science Park, Milton Road, CAMBRIDGE, Cambridgeshire, CB4 4ZA            Authority: Environment Agency, Anglian Region            Permit Reference: BA2636            Dated: 6th March 1998            Process Type: Authorisation under S13 RSA for the disposal of Radioactive waste (was RSA60 S7)            Description: Authorisation under RSA  <b>Status: Authorisation either revoked or cancelled</b>            Positional Accuracy: Unknown</p>	C2SE (W)	634	2	546552 261888



Map ID	Details	Quadrant Reference (Compass Direction)	Estimated Distance From Site	Contact	NGR
16	<p><b>Registered Radioactive Substances</b></p> <p>Name: Scl Bioscience Services Ltd            Location: 211 Cambridge Science Park, Milton Road, CAMBRIDGE, Cambridgeshire, CB4 4ZA            Authority: Environment Agency, Anglian Region            Permit Reference: AX9132            Dated: 10th February 1997            Process Type: Authorisation under S13 RSA for the disposal of Radioactive waste (was RSA60 S7)            Description: Minor variation to authorisation under RSA  <b>Status: Authorisation either revoked or cancelled</b>            Positional Accuracy: Unknown</p>	C2SE (W)	635	2	546557 261893
16	<p><b>Registered Radioactive Substances</b></p> <p>Name: Incyte Corporation Ltd            Location: 210 Cambridge Science Park, Milton Road, CAMBRIDGE, Cambridgeshire, CB4 4ZA            Authority: Environment Agency, Anglian Region            Permit Reference: AW8564            Dated: 2nd December 1996            Process Type: Authorisation under S13 RSA for the disposal of Radioactive waste (was RSA60 S7)            Description: Authorisation under RSA  <b>Status: Authorisation superseded by a substantial or non substantial variation</b>            Positional Accuracy: Unknown</p>	C2SE (W)	635	2	546562 261898
16	<p><b>Registered Radioactive Substances</b></p> <p>Name: Scl Bioscience Services Ltd            Location: 211 Cambridge Science Park, Milton Road, CAMBRIDGE, CB4 4ZA            Authority: Environment Agency, Anglian Region            Permit Reference: AG9019            Dated: 22nd December 1992            Process Type: Authorisation under S13 RSA for the disposal of Radioactive waste (was RSA60 S7)            Description: Substantial variation to authorisation under RSA  <b>Status: Authorisation superseded by a substantial or non substantial variation</b>            Positional Accuracy: Automatically positioned to the address</p>	C2SE (W)	635	2	546557 261893
16	<p><b>Registered Radioactive Substances</b></p> <p>Name: Scl Bioscience Services Ltd            Location: 211 Cambridge Science Park, Milton Road, CAMBRIDGE, CB4 4ZA            Authority: Environment Agency, Anglian Region            Permit Reference: AF9188            Dated: 14th October 1992            Process Type: Authorisation under S13 RSA for the disposal of Radioactive waste (was RSA60 S7)            Description: Minor variation to authorisation under RSA  <b>Status: Authorisation superseded by a substantial or non substantial variation</b>            Positional Accuracy: Automatically positioned to the address</p>	C2SE (W)	635	2	546557 261893
16	<p><b>Registered Radioactive Substances</b></p> <p>Name: Scl Bioscience Services Ltd            Location: 211 Cambridge Science Park, Milton Road, CAMBRIDGE, CB4 4ZA            Authority: Environment Agency, Anglian Region            Permit Reference: AC6441            Dated: 31st March 1991            Process Type: Authorisation under S13 RSA for the disposal of Radioactive waste (was RSA60 S7)            Description: Authorisation under RSA  <b>Status: Authorisation superseded by a substantial or non substantial variation</b>            Positional Accuracy: Automatically positioned to the address</p>	C2SE (W)	635	2	546557 261893
16	<p><b>Registered Radioactive Substances</b></p> <p>Name: Incyte Genomics Ltd            Location: 210 Cambridge Science Park, Milton Road, CAMBRIDGE, Cambridgeshire, CB4 4ZA            Authority: Environment Agency, Anglian Region            Permit Reference: AW8572            Dated: 2nd December 1996            Process Type: Registration under S7 RSA for the keeping and use of Radioactive materials (was RSA60 S1)            Description: Registration under the Act of an open source which is also the subject of an authorisation  <b>Status: Authorisation superseded by a substantial or non substantial variation</b>            Positional Accuracy: Unknown</p>	C2SE (W)	639	2	546557 261898

Map ID	Details	Quadrant Reference (Compass Direction)	Estimated Distance From Site	Contact	NGR
16	<p><b>Registered Radioactive Substances</b></p> <p>Name: Advanced Technologies (cambridge) Ltd            Location: Unit 210, Cambridge Science Park, Milton Road, CAMBRIDGE, Cambridgeshire, CB4 0WA            Authority: Environment Agency, Anglian Region            Permit Reference: AC0893            Dated: 31st March 1991            Process Type: Authorisation under S13 RSA for the disposal of Radioactive waste (was RSA60 S7)            Description: Authorisation under RSA  <b>Status: Authorisation superseded by a substantial or non substantial variation</b>            Positional Accuracy: Automatically positioned to the address</p>	C2SE (W)	673	2	546517 261908
16	<p><b>Registered Radioactive Substances</b></p> <p>Name: Advanced Technologies (cambridge) Ltd            Location: Unit 210, Cambridge Science Park, Milton Road, CAMBRIDGE, Cambridgeshire, CB4 0WA            Authority: Environment Agency, Anglian Region            Permit Reference: AX3932            Dated: 25th January 1997            Process Type: Authorisation under S13 RSA for the disposal of Radioactive waste (was RSA60 S7)            Description: Substantial variation to authorisation under RSA  <b>Status: Authorisation superseded by a substantial or non substantial variation</b>            Positional Accuracy: Manually positioned to the address or location</p>	C2SE (W)	675	2	546531 261923
16	<p><b>Registered Radioactive Substances</b></p> <p>Name: Advanced Technologies (cambridge) Ltd            Location: Unit 210, Cambridge Science Park, Milton Road, CAMBRIDGE, Cambridgeshire, CB4 0WA            Authority: Environment Agency, Anglian Region            Permit Reference: AR8803            Dated: 9th October 1995            Process Type: Authorisation under S13 RSA for the disposal of Radioactive waste (was RSA60 S7)            Description: Minor variation to authorisation under RSA  <b>Status: Authorisation superseded by a substantial or non substantial variation</b>            Positional Accuracy: Manually positioned to the address or location</p>	C2SE (W)	675	2	546531 261923
16	<p><b>Registered Radioactive Substances</b></p> <p>Name: Advanced Technologies (cambridge) Ltd            Location: Unit 210, Cambridge Science Park, Milton Road, CAMBRIDGE, Cambridgeshire, CB4 0WA            Authority: Environment Agency, Anglian Region            Permit Reference: AF6251            Dated: 30th July 1992            Process Type: Authorisation under S13 RSA for the disposal of Radioactive waste (was RSA60 S7)            Description: Substantial variation to authorisation under RSA  <b>Status: Authorisation superseded by a substantial or non substantial variation</b>            Positional Accuracy: Manually positioned to the address or location</p>	C2SE (W)	675	2	546531 261923
16	<p><b>Registered Radioactive Substances</b></p> <p>Name: Advanced Technologies (Cambridge) Ltd            Location: 210 Cambridge Science Park, Milton Road, Cambridge, Cambridgeshire, CB4 0WA            Authority: Environment Agency, Anglian Region            Permit Reference: Bk3735            Dated: 28th February 2001            Process Type: Authorisation under S13 RSA for the disposal of Radioactive waste (was RSA60 S7)            Description: Minor variation to authorisation under RSA  <b>Status: Authorisation superseded by a substantial or non substantial variation</b>            Positional Accuracy: Automatically positioned to the address</p>	C2SE (W)	676	2	546517 261913
16	<p><b>Registered Radioactive Substances</b></p> <p>Name: Advanced Technologies (Cambridge) Ltd            Location: 210 Science Park, Milton Road, Cambridge, Cambridgeshire, CB4 0WA            Authority: Environment Agency, Anglian Region            Permit Reference: Bk3271            Dated: 27th February 2001            Process Type: Registration under S7 RSA for the keeping and use of Radioactive materials (was RSA60 S1)            Description: Minor variation to a registration under the Act of an open source which is also the subject of an authorisation  <b>Status: Authorisation superseded by a substantial or non substantial variation</b>            Positional Accuracy: Automatically positioned to the address</p>	C2SE (W)	676	2	546517 261913



Map ID	Details	Quadrant Reference (Compass Direction)	Estimated Distance From Site	Contact	NGR
16	<p><b>Registered Radioactive Substances</b></p> <p>Name: Advanced Technologies (Cambridge) Ltd            Location: 210 Science Park, Milton Road, CAMBRIDGE, Cambridgeshire, CB4 0WA            Authority: Environment Agency, Anglian Region            Permit Reference: Br8115            Dated: 3rd July 2002            Process Type: Registration under S7 RSA for the keeping and use of Radioactive materials (was RSA60 S1)            Description: Minor variation to a registration under the Act of an open source which is also the subject of an authorisation  <b>Status: Authorisation either revoked or cancelled</b>            Positional Accuracy: Automatically positioned to the address</p>	C2SE (W)	677	2	546517 261913
16	<p><b>Registered Radioactive Substances</b></p> <p>Name: Advanced Technologies (Cambridge) Ltd            Location: 210 Science Park, Milton Road, CAMBRIDGE, Cambridgeshire, CB4 0WA            Authority: Environment Agency, Anglian Region            Permit Reference: Br8123            Dated: 3rd July 2002            Process Type: Authorisation under S13 RSA for the disposal of Radioactive waste (was RSA60 S7)            Description: Minor variation to authorisation under RSA  <b>Status: Authorisation either revoked or cancelled</b>            Positional Accuracy: Automatically positioned to the address</p>	C2SE (W)	677	2	546517 261913
16	<p><b>Registered Radioactive Substances</b></p> <p>Name: Advanced Technologies (Cambridge) Ltd            Location: Unit 210; Cambridge Science Park, Milton Road, CAMBRIDGE, Cambridgeshire, CB4 0WA            Authority: Environment Agency, Anglian Region            Permit Reference: AT5445            Dated: 24th January 1996            Process Type: Registration under S7 RSA for the keeping and use of Radioactive materials (was RSA60 S1)            Description: Registration under the Act of an open source which is also the subject of an authorisation  <b>Status: Authorisation superseded by a substantial or non substantial variation</b>            Positional Accuracy: Automatically positioned to the address</p>	C2SE (W)	677	2	546517 261913
17	<p><b>Registered Radioactive Substances</b></p> <p>Name: Incyte Corporation Ltd            Location: 214 Cambridge Science Park, Milton Road, CAMBRIDGE, Cambridgeshire, CB4 0WA            Authority: Environment Agency, Anglian Region            Permit Reference: BG6723            Dated: 13th August 1999            Process Type: Registration under S7 RSA for the keeping and use of Radioactive materials (was RSA60 S1)            Description: Minor variation to a registration under the Act of an open source which is also the subject of an authorisation  <b>Status: Authorisation either revoked or cancelled</b>            Positional Accuracy: Automatically positioned to the address</p>	C2SE (W)	646	2	546488 261842
17	<p><b>Registered Radioactive Substances</b></p> <p>Name: Incyte Corporation Ltd            Location: 214 Cambridge Science Park, Milton Road, CAMBRIDGE, Cambridgeshire, CB4 0WA            Authority: Environment Agency, Anglian Region            Permit Reference: BG6707            Dated: 13th August 1999            Process Type: Authorisation under S13 RSA for the disposal of Radioactive waste (was RSA60 S7)            Description: Minor variation to authorisation under RSA  <b>Status: Authorisation either revoked or cancelled</b>            Positional Accuracy: Automatically positioned to the address</p>	C2SE (W)	649	2	546488 261847
17	<p><b>Registered Radioactive Substances</b></p> <p>Name: Incyte Corporation Ltd            Location: 214 Cambridge Science Park, Milton Road, CAMBRIDGE, Cambridgeshire, CB4 4WA            Authority: Environment Agency, Anglian Region            Permit Reference: BF9255            Dated: 28th April 1999            Process Type: Authorisation under S13 RSA for the disposal of Radioactive waste (was RSA60 S7)            Description: Minor variation to authorisation under RSA  <b>Status: Authorisation superseded by a substantial or non substantial variation</b>            Positional Accuracy: Automatically positioned to the address</p>	C2SE (W)	653	2	546483 261847

Map ID	Details	Quadrant Reference (Compass Direction)	Estimated Distance From Site	Contact	NGR
17	<p><b>Registered Radioactive Substances</b></p> <p>Name: Takeda Cambridge Ltd            Location: 214 Cambridge Science Park, Milton Road, CAMBRIDGE, Cambridgeshire, CB4 0WA            Authority: Environment Agency, Anglian Region            Permit Reference: Bu8231            Dated: 18th September 2003            Process Type: Registration under S7 RSA for the keeping and use of Radioactive materials (was RSA60 S1)            Description: Registration under the Act of an open source which is also the subject of an authorisation  <b>Status: Authorisation either revoked or cancelled</b>            Positional Accuracy: Manually positioned to the address or location</p>	C2SE (W)	654	2	546482 261848
17	<p><b>Registered Radioactive Substances</b></p> <p>Name: Takeda Cambridge Ltd            Location: 214 Cambridge Science Park, Milton Road, CAMBRIDGE, Cambridgeshire, CB4 0WA            Authority: Environment Agency, Anglian Region            Permit Reference: Bu8258            Dated: 18th September 2003            Process Type: Authorisation under S13 RSA for the disposal of Radioactive waste (was RSA60 S7)            Description: Authorisation under RSA  <b>Status: Authorisation either revoked or cancelled</b>            Positional Accuracy: Manually positioned to the address or location</p>	C2SE (W)	654	2	546482 261848
18	<p><b>Registered Radioactive Substances</b></p> <p>Name: Chiroscience Ltd            Location: Unit 252/254 Cambridge Science Park, Milton Road, CAMBRIDGE, CB4 4WE            Authority: Environment Agency, Anglian Region            Permit Reference: AJ0299            Dated: 27th July 1993            Process Type: Authorisation under S13 RSA for the disposal of Radioactive waste (was RSA60 S7)            Description: Substantial variation to authorisation under RSA  <b>Status: Authorisation superseded by a substantial or non substantial variation</b>            Positional Accuracy: Automatically positioned to the address</p>	C2SE (W)	770	2	546470 261996
18	<p><b>Registered Radioactive Substances</b></p> <p>Name: Chiroscience Ltd            Location: Unit 252/254 Cambridge Science Park, Milton Road, CAMBRIDGE, CB4 4WE            Authority: Environment Agency, Anglian Region            Permit Reference: AI6045            Dated: 27th May 1993            Process Type: Authorisation under S13 RSA for the disposal of Radioactive waste (was RSA60 S7)            Description: Authorisation under RSA  <b>Status: Authorisation superseded by a substantial or non substantial variation</b>            Positional Accuracy: Automatically positioned to the address</p>	C2SE (W)	770	2	546470 261996
18	<p><b>Registered Radioactive Substances</b></p> <p>Name: Chiroscience Ltd            Location: Unit 252/254, Cambridge Science Park, Milton Road, CAMBRIDGE, Cambridgeshire, CB4 4WE            Authority: Environment Agency, Anglian Region            Permit Reference: AY5167            Dated: 9th May 1997            Process Type: Authorisation under S13 RSA for the disposal of Radioactive waste (was RSA60 S7)            Description: Initial variation to an authorisation under RSA  <b>Status: Authorisation either revoked or cancelled</b>            Positional Accuracy: Unknown</p>	C2SE (W)	773	2	546457 261990
18	<p><b>Registered Radioactive Substances</b></p> <p>Name: Chiroscience R And D Ltd            Location: Cambridge Science Park, Milton Road, CAMBRIDGE, CB4 0WE            Authority: Environment Agency, Anglian Region            Permit Reference: BG1756            Dated: 9th July 1999            Process Type: Authorisation under S13 RSA for the disposal of Radioactive waste (was RSA60 S7)            Description: Authorisation under RSA  <b>Status: Authorisation either revoked or cancelled</b>            Positional Accuracy: Manually positioned to the address or location</p>	C2SE (W)	777	2	546463 261999



Map ID	Details	Quadrant Reference (Compass Direction)	Estimated Distance From Site	Contact	NGR
18	<p><b>Registered Radioactive Substances</b></p> <p>Name: Biogemma Uk Ltd            Location: 200 Science Park, Milton Road, CAMBRIDGE, Cambridgeshire, CB4 4WE            Authority: Environment Agency, Anglian Region            Permit Reference: AD3251            Dated: 31st March 1991            Process Type: Authorisation under S13 RSA for the disposal of Radioactive waste (was RSA60 S7)            Description: Authorisation under RSA  <b>Status: Authorisation either revoked or cancelled</b>            Positional Accuracy: Unknown</p>	C2SE (W)	777	2	546448 261987
18	<p><b>Registered Radioactive Substances</b></p> <p>Name: Astex Therapeutics Ltd            Location: 252-254 Cambridge Science Park, Milton Road, CAMBRIDGE, CB4 0WE            Authority: Environment Agency, Anglian Region            Permit Reference: Bj8006            Dated: 9th January 2001            Process Type: Authorisation under S13 RSA for the disposal of Radioactive waste (was RSA60 S7)            Description: Authorisation under RSA  <b>Status: Authorisation superseded by a substantial or non substantial variation</b>            Positional Accuracy: Manually positioned to the address or location</p>	C2SE (W)	778	2	546460 261998
18	<p><b>Registered Radioactive Substances</b></p> <p>Name: Astex Therapeutics Ltd            Location: 252-254 Cambridge Science Park, Milton Road, CAMBRIDGE, CB4 0WE            Authority: Environment Agency, Anglian Region            Permit Reference: Bj7999            Dated: 9th January 2001            Process Type: Registration under S7 RSA for the keeping and use of Radioactive materials (was RSA60 S1)            Description: Registration under the Act of an open source which is also the subject of an authorisation  <b>Status: Authorisation superseded by a substantial or non substantial variation</b>            Positional Accuracy: Manually positioned to the address or location</p>	C2SE (W)	778	2	546460 261998
18	<p><b>Registered Radioactive Substances</b></p> <p>Name: Astex Therapeutics Ltd            Location: 250 Science Park, Milton Road, Cambridge, Cambridgeshire, CB4 0WE            Authority: Environment Agency, Anglian Region            Permit Reference: Br7747            Dated: 9th April 2002            Process Type: Registration under S7 RSA for the keeping and use of Radioactive materials (was RSA60 S1)            Description: Substantial variation to a registration under the Act of an open source which is also the subject of an authorisation  <b>Status: Authorisation either revoked or cancelled</b>            Positional Accuracy: Automatically positioned to the address</p>	C2SE (W)	781	2	546448 261992
18	<p><b>Registered Radioactive Substances</b></p> <p>Name: Astex Therapeutics Ltd            Location: 250 Science Park, Milton Road, Cambridge, Cambridgeshire, CB4 0WE            Authority: Environment Agency, Anglian Region            Permit Reference: Br7739            Dated: 9th April 2002            Process Type: Authorisation under S13 RSA for the disposal of Radioactive waste (was RSA60 S7)            Description: Substantial variation to authorisation under RSA  <b>Status: Authorisation either revoked or cancelled</b>            Positional Accuracy: Automatically positioned to the address</p>	C2SE (W)	781	2	546448 261992
19	<p><b>Registered Radioactive Substances</b></p> <p>Name: Acambis Research Ltd            Location: 324 Cambridge Science Park, Milton Road, CAMBRIDGE, Cambridgeshire, CB4 4WG            Authority: Environment Agency, Anglian Region            Permit Reference: AZ3143            Dated: 20th October 1997            Process Type: Authorisation under S13 RSA for the disposal of Radioactive waste (was RSA60 S7)            Description: Substantial variation to authorisation under RSA  <b>Status: Authorisation either revoked or cancelled</b>            Positional Accuracy: Unknown</p>	C2SW (W)	810	2	546227 261749

Map ID	Details	Quadrant Reference (Compass Direction)	Estimated Distance From Site	Contact	NGR
19	<p><b>Registered Radioactive Substances</b></p> <p>Name: Kudos Pharmaceuticals Ltd            Location: 327 Cambridge Science Park, Milton Road, CAMBRIDGE, CB4 4WG            Authority: Environment Agency, Anglian Region            Permit Reference: BG9862            Dated: 27th October 1999            Process Type: Registration under S7 RSA for the keeping and use of Radioactive materials (was RSA60 S1)            Description: Substantial variation to a registration under the Act of an open source which is also the subject of an authorisation  <b>Status: Authorisation either revoked or cancelled</b>            Positional Accuracy: Manually positioned to the address or location</p>	C2SW (W)	812	2	546222 261743
19	<p><b>Registered Radioactive Substances</b></p> <p>Name: Kudos Pharmaceuticals Ltd            Location: 327 Cambridge Science Park, Milton Road, CAMBRIDGE, CB4 4WG            Authority: Environment Agency, Anglian Region            Permit Reference: BF9158            Dated: 25th May 1999            Process Type: Registration under S7 RSA for the keeping and use of Radioactive materials (was RSA60 S1)            Description: Registration under the Act of an open source which is also the subject of an authorisation  <b>Status: Authorisation superseded by a substantial or non substantial variation</b>            Positional Accuracy: Manually positioned to the address or location</p>	C2SW (W)	812	2	546222 261743
19	<p><b>Registered Radioactive Substances</b></p> <p>Name: Kudos Pharmaceuticals Ltd            Location: 327 Cambridge Science Park, Milton Road, CAMBRIDGE, CB4 4WG            Authority: Environment Agency, Anglian Region            Permit Reference: BG9838            Dated: 27th October 1999            Process Type: Authorisation under S13 RSA for the disposal of Radioactive waste (was RSA60 S7)            Description: Substantial variation to authorisation under RSA  <b>Status: Authorisation superseded by a substantial or non substantial variation</b>            Positional Accuracy: Manually positioned to the address or location</p>	C2SW (W)	814	2	546223 261749
19	<p><b>Registered Radioactive Substances</b></p> <p>Name: Kudos Pharmaceuticals Ltd            Location: 327 Cambridge Science Park, Milton Road, CAMBRIDGE, CB4 4WG            Authority: Environment Agency, Anglian Region            Permit Reference: BF7970            Dated: 25th May 1999            Process Type: Authorisation under S13 RSA for the disposal of Radioactive waste (was RSA60 S7)            Description: Authorisation under RSA  <b>Status: Authorisation superseded by a substantial or non substantial variation</b>            Positional Accuracy: Manually positioned to the address or location</p>	C2SW (W)	814	2	546223 261749
19	<p><b>Registered Radioactive Substances</b></p> <p>Name: Kudos Pharmaceuticals Ltd            Location: 327-328 Science Park, Milton Road, CAMBRIDGE, Cambridgeshire, CB4 0WG            Authority: Environment Agency, Anglian Region            Permit Reference: By7903            Dated: 31st January 2005            Process Type: Authorisation under S13 RSA for the disposal of Radioactive waste (was RSA60 S7)            Description: Minor variation to authorisation under RSA  <b>Status: Authorisation either revoked or cancelled</b>            Positional Accuracy: Automatically positioned to the address</p>	C2SW (W)	815	2	546222 261749
19	<p><b>Registered Radioactive Substances</b></p> <p>Name: Acambis Research Ltd            Location: 324 Cambridge Science Park, Milton Road, CAMBRIDGE, Cambridgeshire, CB4 4WG            Authority: Environment Agency, Anglian Region            Permit Reference: AU8946            Dated: 21st March 1996            Process Type: Authorisation under S13 RSA for the disposal of Radioactive waste (was RSA60 S7)            Description: Authorisation under RSA  <b>Status: Authorisation superseded by a substantial or non substantial variation</b>            Positional Accuracy: Unknown</p>	C2SW (W)	815	2	546222 261749

Map ID	Details	Quadrant Reference (Compass Direction)	Estimated Distance From Site	Contact	NGR
20	<p><b>Registered Radioactive Substances</b></p> <p>Name: Chiroscience Ltd            Location: 283 Science Park, Milton Road, CAMBRIDGE, Cambridgeshire, CB4 4WE            Authority: Environment Agency, Anglian Region            Permit Reference: AN1327            Dated: 30th June 1994            Process Type: Authorisation under S13 RSA for the disposal of Radioactive waste (was RSA60 S7)</p> <p>Description: Substantial variation to authorisation under RSA  <b>Status: Authorisation superseded by a substantial or non substantial variation</b>            Positional Accuracy: Automatically positioned to the address</p>	C2SE (W)	818	2	546391 261989
21	<p><b>Registered Radioactive Substances</b></p> <p>Name: Astex Therapeutics Ltd            Location: 436 Cambridge Science Park, Milton Road, Cambridge, CB4            Authority: Environment Agency, Anglian Region            Permit Reference: Bz4110            Dated: 29th July 2005            Process Type: Authorisation under S13 RSA for the disposal of Radioactive waste (was RSA60 S7)</p> <p>Description: Minor variation to authorisation under RSA  <b>Status: Authorisation superseded by a substantial or non substantial variation</b>            Positional Accuracy: Manually positioned to the address or location</p>	C2SW (W)	926	2	546246 261991
21	<p><b>Registered Radioactive Substances</b></p> <p>Name: Astex Therapeutics Ltd            Location: 436 Cambridge Science Park, Milton Road,, CAMBRIDGE, CB4 0QA            Authority: Environment Agency, Anglian Region            Permit Reference: By2944            Dated: 23rd September 2004            Process Type: Authorisation under S13 RSA for the disposal of Radioactive waste (was RSA60 S7)</p> <p>Description: Minor variation to authorisation under RSA  <b>Status: Authorisation superseded by a substantial or non substantial variation</b>            Positional Accuracy: Manually positioned to the address or location</p>	C2SW (W)	926	2	546246 261990
21	<p><b>Registered Radioactive Substances</b></p> <p>Name: Astex Therapeutics Ltd            Location: Unit 436, Science Park, Milton Road, Cambridge, Cambridgeshire, CB4 0QA            Authority: Environment Agency, Anglian Region            Permit Reference: Bx6235            Dated: 21st June 2004            Process Type: Authorisation under S13 RSA for the disposal of Radioactive waste (was RSA60 S7)</p> <p>Description: Minor variation to authorisation under RSA  <b>Status: Authorisation superseded by a substantial or non substantial variation</b>            Positional Accuracy: Automatically positioned to the address</p>	C2SW (W)	926	2	546246 261991
21	<p><b>Registered Radioactive Substances</b></p> <p>Name: Astex Therapeutics Ltd            Location: 436 Cambridge Science Park, Milton Road, CAMBRIDGE, CB5 9QA            Authority: Environment Agency, Anglian Region            Permit Reference: Bt6128            Dated: 30th December 2002            Process Type: Registration under S7 RSA for the keeping and use of Radioactive materials (was RSA60 S1)</p> <p>Description: Registration under the Act of an open source which is also the subject of an authorisation  <b>Status: Authorisation superseded by a substantial or non substantial variation</b>            Positional Accuracy: Manually positioned to the address or location</p>	C2SW (W)	926	2	546246 261990
21	<p><b>Registered Radioactive Substances</b></p> <p>Name: Astex Therapeutics Ltd            Location: 436 Cambridge Science Park, Milton Road, CAMBRIDGE, CB5 9QA            Authority: Environment Agency, Anglian Region            Permit Reference: Bt6136            Dated: 30th December 2002            Process Type: Authorisation under S13 RSA for the disposal of Radioactive waste (was RSA60 S7)</p> <p>Description: Authorisation under RSA  <b>Status: Authorisation superseded by a substantial or non substantial variation</b>            Positional Accuracy: Manually positioned to the address or location</p>	C2SW (W)	926	2	546246 261990
21	<p><b>Registered Radioactive Substances</b></p> <p>Name: Astex Therapeutics Limited            Location: 436 Cambridge Science Park, Milton Road, Cambridge, CB4            Authority: Environment Agency, Anglian Region            Permit Reference: Bz4128            Dated: Not Supplied            Process Type: Not Supplied            Description: Not Supplied  <b>Status: Application has been determined by the EA</b>            Positional Accuracy: Manually positioned to the address or location</p>	C2SW (W)	926	2	546246 261991



Map ID	Details	Quadrant Reference (Compass Direction)	Estimated Distance From Site	Contact	NGR
21	<p><b>Registered Radioactive Substances</b></p> <p>Name: Astex Therapeutics Limited            Location: Unit 436, Science Park, Milton Road, CAMBRIDGE, CB4 0QA            Authority: Environment Agency, Anglian Region            Permit Reference: Bz6716            Dated: Not Supplied            Process Type: Not Supplied            Description: Not Supplied  <b>Status: Application has been determined by the EA</b>            Positional Accuracy: Automatically positioned to the address</p>	C2SW (W)	926	2	546246 261991
22	<p><b>Water Abstractions</b></p> <p>Operator: Trinity College (Science Park)            Licence Number: 6/33/33/**/059            Permit Version: Not Supplied            Location: Drain North Of, CAMBRIDGE            Authority: Environment Agency, Anglian Region            Abstraction: Spray Irrigation            Abstraction Type: Not Supplied            Source: Catchpit, Catchment Tank or Collecting Tank            Daily Rate (m3): 1            Yearly Rate (m3): 227270            Details: Status: Revoked            Authorised Start: Not Supplied            Authorised End: Not Supplied            Permit Start Date: Not Supplied            Permit End Date: Not Supplied            Positional Accuracy: Located by supplier to within 100m</p>	C3SW (SW)	443	2	546720 261775
23	<p><b>Water Abstractions</b></p> <p>Operator: Trinity College Cambridge            Licence Number: 6/33/33/*G/0069            Permit Version: 100            Location: Lake C At Milton            Authority: Environment Agency, Anglian Region            Abstraction: General Farming And Domestic            Abstraction Type: Water may be abstracted from a single point            Source: Groundwater            Daily Rate (m3): Not Supplied            Yearly Rate (m3): Not Supplied            Details: Fluvial Sand and Gravel; Status: Perpetuity            Authorised Start: 01 May            Authorised End: 30 September            Permit Start Date: 1st November 1994            Permit End Date: Not Supplied            Positional Accuracy: Located by supplier to within 10m</p>	C2SE (SW)	487	2	546620 261750
24	<p><b>Water Abstractions</b></p> <p>Operator: Bard Pharmaceuticals Ltd            Licence Number: 6/33/33/*G/0071            Permit Version: 100            Location: Borehole At Cambridge            Authority: Environment Agency, Anglian Region            Abstraction: General Agriculture: Spray Irrigation - Direct            Abstraction Type: Water may be abstracted from a single point            Source: Groundwater            Daily Rate (m3): Not Supplied            Yearly Rate (m3): Not Supplied            Details: Greensand 3; Status: Temporary            Authorised Start: 01 April            Authorised End: 30 September            Permit Start Date: 1st February 1997            Permit End Date: Not Supplied            Positional Accuracy: Located by supplier to within 100m</p>	C3SW (SW)	490	2	546890 261890
24	<p><b>Water Abstractions</b></p> <p>Operator: Bard Pharmaceuticals Ltd            Licence Number: 6/33/33/*g/057            Permit Version: Not Supplied            Location: Borehole , SW OF MILTON            Authority: Environment Agency, Anglian Region            Abstraction: Industrial Processing ( Miscellaneous)            Abstraction Type: Not Supplied            Source: Well And Borehole            Daily Rate (m3): 33            Yearly Rate (m3): 136360            Details: Greensand 3; Status: Revoked            Authorised Start: Not Supplied            Authorised End: Not Supplied            Permit Start Date: Not Supplied            Permit End Date: Not Supplied            Positional Accuracy: Located by supplier to within 10m</p>	C3SW (SW)	499	2	546900 261900

Map ID	Details	Quadrant Reference (Compass Direction)	Estimated Distance From Site	Contact	NGR
25	<p><b>Water Abstractions</b></p> <p>Operator: W Downham  Licence Number: 6/33/33/*G/0044  Permit Version: 100  Location: Well N Of Milton  Authority: Environment Agency, Anglian Region  Abstraction: General Farming And Domestic  Abstraction Type: Water may be abstracted from a single point  Source: Groundwater  Daily Rate (m3): Not Supplied  Yearly Rate (m3): Not Supplied  Details: Greensand 3; Status: Perpetuity  Authorised Start: 01 January  Authorised End: 31 December  Permit Start Date: 1st June 1966  Permit End Date: Not Supplied  Positional Accuracy: Located by supplier to within 10m</p>	C3SW (W)	521	2	546800 261900
26	<p><b>Water Abstractions</b></p> <p>Operator: Trinity College Cambridge  Licence Number: 6/33/33/*G/0069  Permit Version: 100  Location: Lake B At Milton  Authority: Environment Agency, Anglian Region  Abstraction: General Farming And Domestic  Abstraction Type: Water may be abstracted from a single point  Source: Groundwater  Daily Rate (m3): Not Supplied  Yearly Rate (m3): Not Supplied  Details: Fluvial Sand and Gravel; Status: Perpetuity  Authorised Start: 01 May  Authorised End: 30 September  Permit Start Date: 1st November 1994  Permit End Date: Not Supplied  Positional Accuracy: Located by supplier to within 10m</p>	C2SE (SW)	608	2	546450 261730
	<p><b>Water Abstractions</b></p> <p>Operator: Cambridge Regional College  Licence Number: 6/33/33/*G/0065  Permit Version: 100  Location: Borehole - Impington  Authority: Environment Agency, Anglian Region  Abstraction: Amenity: Make-Up Or Top Up Water  Abstraction Type: Water may be abstracted from a single point  Source: Groundwater  Daily Rate (m3): Not Supplied  Yearly Rate (m3): Not Supplied  Details: C Chalk 6; Status: Perpetuity  Authorised Start: 01 April  Authorised End: 31 October  Permit Start Date: 1st May 1993  Permit End Date: Not Supplied  Positional Accuracy: Located by supplier to within 10m</p>	C1SE (W)	1188	2	545800 261700
	<p><b>Water Abstractions</b></p> <p>Operator: Milton Nurseries Limited  Licence Number: 6/33/33/*g/002  Permit Version: Not Supplied  Location: Boreholes At, MILTON  Authority: Environment Agency, Anglian Region  Abstraction: Agriculture (General)  Abstraction Type: Not Supplied  Source: Well And Borehole  Daily Rate (m3): 41  Yearly Rate (m3): 327320  Details: Greensand 3; Status: Revoked  Authorised Start: Not Supplied  Authorised End: Not Supplied  Permit Start Date: Not Supplied  Permit End Date: Not Supplied  Positional Accuracy: Located by supplier to within 10m</p>	C7SE (NE)	1241	2	547300 262600

Map ID	Details	Quadrant Reference (Compass Direction)	Estimated Distance From Site	Contact	NGR
	<p><b>Water Abstractions</b></p> <p>Operator: Milton Laundry            Licence Number: 6/33/33/*g/015            Permit Version: Not Supplied            Location: Well At, MILTON            Authority: Environment Agency, Anglian Region            Abstraction: Industrial Processing ( Miscellaneous)            Abstraction Type: Not Supplied            Source: Well And Borehole            Daily Rate (m3): 10            Yearly Rate (m3): 40910            Details: Greensand 3; Status: Revoked            Authorised Start: Not Supplied            Authorised End: Not Supplied            Permit Start Date: Not Supplied            Permit End Date: Not Supplied            Positional Accuracy: Located by supplier to within 10m</p>	C8NW (NE)	1402	2	547500 262700
27	<p><b>Water Industry Act Referrals</b></p> <p>Name: Bard Pharmaceuticals Limited            Location: BARD PHARMACEUTICALS LIMITED, UNITS 127/137, CAMBRIDGE SCIENCE PARK, MILTON ROAD, CAMBRIDGE, CAMBRIDGESHIRE, CB4 4GW            Authority: Environment Agency, Anglian Region            Permit Reference: CE2276            Dated: 23rd November 2009            Process Type: Permissions or amendments to discharge under the Water Industry Act 1991            Description: Processes which result in the discharge of Special Category effluents under The Trade Effluents (Prescribed Processes and Substances) Regulations  <b>Status: Application received by the EA but is not yet authorised</b>            Positional Accuracy: Located by supplier to within 100m</p>	C3SW (W)	521	2	546800 261900
	<p><b>Groundwater Vulnerability Map</b></p> <p>Combined Classification: Secondary Superficial Aquifer - High Vulnerability            Combined Vulnerability: High            Combined Aquifer: Unproductive Bedrock Aquifer, Productive Superficial Aquifer            Pollutant Speed: Intermediate            Bedrock Flow: Well Connected Fractures            Dilution: &lt;300 mm/year            Baseflow Index: &gt;70%            Superficial: &lt;90%            Patchiness: &lt;3m            Superficial Thickness: No Data            Superficial Recharge:</p>	C3SE (W)	0	4	547000 261981
	<p><b>Groundwater Vulnerability Map</b></p> <p>Combined Classification: Secondary Superficial Aquifer - High Vulnerability            Combined Vulnerability: High            Combined Aquifer: Unproductive Bedrock Aquifer, Productive Superficial Aquifer            Pollutant Speed: Intermediate            Bedrock Flow: Well Connected Fractures            Dilution: &lt;300 mm/year            Baseflow Index: &gt;70%            Superficial: &gt;90%            Patchiness: &lt;3m            Superficial Thickness: High            Superficial Recharge:</p>	C3SE (NE)	0	4	547021 261981
	<p><b>Groundwater Vulnerability Map</b></p> <p>Combined Classification: Secondary Superficial Aquifer - High Vulnerability            Combined Vulnerability: High            Combined Aquifer: Unproductive Bedrock Aquifer, Productive Superficial Aquifer            Pollutant Speed: Intermediate            Bedrock Flow: Well Connected Fractures            Dilution: &lt;300 mm/year            Baseflow Index: &gt;70%            Superficial: &gt;90%            Patchiness: &lt;3m            Superficial Thickness: High            Superficial Recharge:</p>	(S)	0	4	547021 261000



Map ID	Details	Quadrant Reference (Compass Direction)	Estimated Distance From Site	Contact	NGR
	<b>Groundwater Vulnerability Map</b> Combined Classification: Unproductive Aquifer (may have productive aquifer beneath) Combined Vulnerability: Unproductive Combined Aquifer: Unproductive Bedrock Aquifer, No Superficial Aquifer Pollutant Speed: Intermediate Bedrock Flow: Well Connected Fractures Dilution: <300 mm/year Baseflow Index: >70% Superficial Patchiness: >90% Superficial Thickness: <3m Superficial Recharge: High	(SE)	0	4	547552 261000
	<b>Groundwater Vulnerability Map</b> Combined Classification: Unproductive Aquifer (may have productive aquifer beneath) Combined Vulnerability: Unproductive Combined Aquifer: Unproductive Bedrock Aquifer, No Superficial Aquifer Pollutant Speed: Intermediate Bedrock Flow: Well Connected Fractures Dilution: <300 mm/year Baseflow Index: >70% Superficial Patchiness: >90% Superficial Thickness: <3m Superficial Recharge: High	(SE)	0	4	547658 261356
	<b>Groundwater Vulnerability - Soluble Rock Risk</b> Classification: Significant Risk - Problems Unlikely	(S)	0	4	547021 261000
	<b>Bedrock Aquifer Designations</b> Aquifer Designation: Unproductive Strata	C3SE (NE)	0	4	547021 261981
	<b>Superficial Aquifer Designations</b> Aquifer Designation: Secondary Aquifer - A	C3SE (NE)	0	4	547021 261981
	<b>Extreme Flooding from Rivers or Sea without Defences</b> None				
	<b>Flooding from Rivers or Sea without Defences</b> None				
	<b>Areas Benefiting from Flood Defences</b> None				
	<b>Flood Water Storage Areas</b> None				
	<b>Flood Defences</b> None				
28	<b>OS Water Network Lines</b> Watercourse Form: Inland river Watercourse Length: 97.6 Watercourse Level: On ground surface Permanent: True Watercourse Name: Not Supplied Catchment Name: Cam Ely Ouse and South Level Primacy: 2	C3SW (S)	210	5	546952 261712
29	<b>OS Water Network Lines</b> Watercourse Form: Inland river Watercourse Length: 3.3 Watercourse Level: Underground Permanent: True Watercourse Name: Not Supplied Catchment Name: Cam Ely Ouse and South Level Primacy: 2	C3SW (S)	307	5	546952 261715

Map ID	Details	Quadrant Reference (Compass Direction)	Estimated Distance From Site	Contact	NGR
30	<b>OS Water Network Lines</b> Watercourse Form: Inland river Watercourse Length: 8.6 Watercourse Level: On ground surface Permanent: True Watercourse Name: Not Supplied Catchment Name: Cam Ely Ouse and South Level Primacy: 2	C3SW (S)	311	5	546952 261724
31	<b>OS Water Network Lines</b> Watercourse Form: Inland river Watercourse Length: 386.4 Watercourse Level: On ground surface Permanent: True Watercourse Name: Not Supplied Catchment Name: Cam Ely Ouse and South Level Primacy: 2	C3SE (W)	516	5	546987 261984
32	<b>OS Water Network Lines</b> Watercourse Form: Inland river Watercourse Length: 27.0 Watercourse Level: On ground surface Permanent: True Watercourse Name: Not Supplied Catchment Name: Cam Ely Ouse and South Level Primacy: 2	C2SE (W)	658	5	546467 261839
33	<b>OS Water Network Lines</b> Watercourse Form: Inland river Watercourse Length: 166.1 Watercourse Level: On ground surface Permanent: True Watercourse Name: Not Supplied Catchment Name: Cam Ely Ouse and South Level Primacy: 1	C4SE (E)	674	5	547906 261729
34	<b>OS Water Network Lines</b> Watercourse Form: Inland river Watercourse Length: 502.5 Watercourse Level: On ground surface Permanent: True Watercourse Name: Not Supplied Catchment Name: Cam Ely Ouse and South Level Primacy: 2	C3NW (W)	758	5	546693 262114
35	<b>OS Water Network Lines</b> Watercourse Form: Inland river Watercourse Length: 226.7 Watercourse Level: On ground surface Permanent: True Watercourse Name: Not Supplied Catchment Name: Cam Ely Ouse and South Level Primacy: 2	C3NW (NW)	822	5	546911 262225
36	<b>OS Water Network Lines</b> Watercourse Form: Inland river Watercourse Length: 380.9 Watercourse Level: Underground Permanent: True Watercourse Name: Thirteenth Public Drain Catchment Name: Cam Ely Ouse and South Level Primacy: 2	C3NE (NE)	860	5	547147 262245
37	<b>OS Water Network Lines</b> Watercourse Form: Inland river Watercourse Length: 318.6 Watercourse Level: On ground surface Permanent: True Watercourse Name: Thirteenth Public Drain Catchment Name: Cam Ely Ouse and South Level Primacy: 2	C3NE (N)	860	5	547071 262265
38	<b>OS Water Network Lines</b> Watercourse Form: Inland river Watercourse Length: 218.2 Watercourse Level: On ground surface Permanent: True Watercourse Name: Not Supplied Catchment Name: Cam Ely Ouse and South Level Primacy: 2	C2NE (W)	867	5	546546 262166

Map ID	Details	Quadrant Reference (Compass Direction)	Estimated Distance From Site	Contact	NGR
39	<b>OS Water Network Lines</b> Watercourse Form: Inland river Watercourse Length: 386.2 Watercourse Level: On ground surface Permanent: True Watercourse Name: Thirteenth Public Drain Catchment Name: Cam Ely Ouse and South Level Primacy: 2	C4NE (E)	945	5	547750 262094
40	<b>OS Water Network Lines</b> Watercourse Form: Inland river Watercourse Length: 233.8 Watercourse Level: On ground surface Permanent: True Watercourse Name: Thirteenth Public Drain Catchment Name: Cam Ely Ouse and South Level Primacy: 2	C4NW (E)	954	5	547522 262178
41	<b>OS Water Network Lines</b> Watercourse Form: Inland river Watercourse Length: 9.4 Watercourse Level: Underground Permanent: True Watercourse Name: Thirteenth Public Drain Catchment Name: Cam Ely Ouse and South Level Primacy: 2	C4NE (E)	957	5	547741 262096



Map ID	Details	Quadrant Reference (Compass Direction)	Estimated Distance From Site	Contact	NGR
42	<b>Licensed Waste Management Facilities (Landfill Boundaries)</b> Name: Milton Landfill Epr/Bv4584iu Licence Number: 0 Location: Milton Landfill, Butt Lane, Milton, Cambridge, Cambridgeshire, CB24 6DQ Licence Holder: East Waste Limited Authority: Environment Agency - Anglian Region, Central Area Site Category: Waste Landfilling; >10 T/D with Capacity >25,000T Excluding Inert Waste Max Input Rate: Not Supplied Licence Status: <b>Effective</b> Issued: 18th April 2016 Positional Accuracy: Positioned by the supplier Boundary Accuracy: As Supplied	C3NW (NW)	795	2	546868 262196
43	<b>Licensed Waste Management Facilities (Locations)</b> Licence Number: 75196 Location: Rentokil, Cambridge Rd, Milton, Cambridgeshire, CB4 6AZ Operator Name: Rentokil Initial Services Ltd Operator Location: Not Supplied Authority: Environment Agency - Anglian Region, Central Area Site Category: Household, Commercial And Industrial Transfer Stations Licence Status: <b>Surrendered</b> Issued: 4th October 2006 Last Modified: Not Supplied Expires: Not Supplied Suspended: Not Supplied Revoked: Not Supplied Surrendered: 16th April 2010 IPPC Reference: Not Supplied Positional Accuracy: Located by supplier to within 10m	C4NW (E)	834	2	547395 262118
	<b>Local Authority Landfill Coverage</b> Name: South Cambridgeshire District Council - Has supplied landfill data		0	6	547021 261981
	<b>Local Authority Landfill Coverage</b> Name: Cambridge City Council - Has supplied landfill data		0	7	547172 261901
	<b>Local Authority Landfill Coverage</b> Name: Cambridgeshire County Council - Has not been able to supply Landfill data		0	8	547021 261981
44	<b>Registered Landfill Sites</b> Licence Holder: East Waste Ltd Licence Reference: LS 109 Site Location: Milton Landfill, Butt Lane, Milton, Cambridge, Cambridgeshire, Cb4 6dg Licence Easting: Not Supplied Licence Northing: Not Supplied Operator Location: Alpha House, 7D High Street, Fenstanton, HUNTINGDON, Cambridgeshire, PE18 9LQ Authority: Environment Agency - Anglian Region, Central Area Site Category: Landfill Max Input Rate: Large (Equal to or greater than 75,000 and less than 250,000 tonnes per year) Waste Source: No known restriction on source of waste Restrictions: Status: Record supersededSuperseded Dated: 20th December 1992 Preceded By: LS 109 Licence: Superseded By: LS 109 Licence: Positional Accuracy: Positioned by the supplier Boundary Accuracy: Moderate Authorised Waste Cambs Cat.1: (Inert) Cambs Cat.2: (Household Etc.) Cambs Cat.3: (Difficult) Cambs Cat.5: (Certain Clinical W.) Max.Storage In Licence	C3NW (NW)	791	2	546876 262191

Map ID	Details	Quadrant Reference (Compass Direction)	Estimated Distance From Site	Contact	NGR
45	<p><b>Control of Major Accident Hazards Sites (COMAH)</b></p> <p>Name: Human Nutritional Research                      Location: Milton Road, CAMBRIDGE, Cambridgeshire, CB4 1SR                      Reference: Not Supplied                      Type: Lower Tier                      Status: <b>Record Ceased To Be Supplied Under COMAH Regulations</b>                      Positional Accuracy: Manually positioned to the road within the address or location</p>	C2SE (W)	746	9	546444 261940

Map ID	Details	Quadrant Reference (Compass Direction)	Estimated Distance From Site	Contact	NGR
	<b>BGS 1:625,000 Solid Geology</b> Description: Gault Formation And Upper Greensand Formation (Undifferentiated)	C3SE (NE)	0	1	547021 261981
46	<b>BGS Recorded Mineral Sites</b> Site Name: Milton Gravel Pits Location: Milton, Cambridge, Cambridgeshire Source: British Geological Survey, National Geoscience Information Service Reference: 168019 Type: Opencast Status: <b>Ceased</b> Operator: Unknown Operator Operator Location: Not Supplied Periodic Type: Quaternary Geology: River Terrace Deposits, 2 Commodity: Sand and Gravel Positional Accuracy: Located by supplier to within 10m	C4SE (E)	852	1	547976 261893
47	<b>BGS Recorded Mineral Sites</b> Site Name: Milton Gravel Pits Location: Milton, Cambridge, Cambridgeshire Source: British Geological Survey, National Geoscience Information Service Reference: 168018 Type: Opencast Status: <b>Ceased</b> Operator: Unknown Operator Operator Location: Not Supplied Periodic Type: Quaternary Geology: River Terrace Deposits, 2 Commodity: Sand and Gravel Positional Accuracy: Located by supplier to within 10m	C4SE (E)	855	1	547817 261968
48	<b>BGS Recorded Mineral Sites</b> Site Name: Milton Gravel Pits Location: Milton, Cambridge, Cambridgeshire Source: British Geological Survey, National Geoscience Information Service Reference: 168017 Type: Opencast Status: <b>Ceased</b> Operator: Unknown Operator Operator Location: Not Supplied Periodic Type: Quaternary Geology: River Terrace Deposits, 2 Commodity: Sand and Gravel Positional Accuracy: Located by supplier to within 10m	C4NW (E)	911	1	547613 262069
49	<b>BGS Recorded Mineral Sites</b> Site Name: Benet Farm Tile Works Location: Milton, Cambridge, Cambridgeshire Source: British Geological Survey, National Geoscience Information Service Reference: 145322 Type: Opencast Status: <b>Ceased</b> Operator: Unknown Operator Operator Location: Not Supplied Periodic Type: Cretaceous Geology: Gault Formation Commodity: Common Clay and Shale Positional Accuracy: Located by supplier to within 10m	C4NW (E)	995	1	547569 262195
	<b>Coal Mining Affected Areas</b> In an area that might not be affected by coal mining				
	<b>Non Coal Mining Areas of Great Britain</b> No Hazard				
	<b>Potential for Collapsible Ground Stability Hazards</b> Hazard Potential: Very Low Source: British Geological Survey, National Geoscience Information Service	C3SE (NE)	0	1	547021 261981
	<b>Potential for Compressible Ground Stability Hazards</b> Hazard Potential: No Hazard Source: British Geological Survey, National Geoscience Information Service	C3SE (NE)	0	1	547021 261981
	<b>Potential for Ground Dissolution Stability Hazards</b> Hazard Potential: No Hazard Source: British Geological Survey, National Geoscience Information Service	C3SE (NE)	0	1	547021 261981
	<b>Potential for Landslide Ground Stability Hazards</b> Hazard Potential: Very Low Source: British Geological Survey, National Geoscience Information Service	C3SE (NE)	0	1	547021 261981



Map ID	Details	Quadrant Reference (Compass Direction)	Estimated Distance From Site	Contact	NGR
	<b>Potential for Running Sand Ground Stability Hazards</b> Hazard Potential: Very Low Source: British Geological Survey, National Geoscience Information Service	C3SE (NE)	0	1	547021 261981
	<b>Potential for Shrinking or Swelling Clay Ground Stability Hazards</b> Hazard Potential: Moderate Source: British Geological Survey, National Geoscience Information Service	C3SE (NE)	0	1	547021 261981
	<b>Radon Potential - Radon Affected Areas</b> Affected Area: The property is in a Lower probability radon area (less than 1% of homes are estimated to be at or above the Action Level). Source: British Geological Survey, National Geoscience Information Service	C3SE (NE)	0	1	547021 261981
	<b>Radon Potential - Radon Protection Measures</b> Protection Measure: No radon protective measures are necessary in the construction of new dwellings or extensions Source: British Geological Survey, National Geoscience Information Service	C3SE (NE)	0	1	547021 261981

Map ID	Details	Quadrant Reference (Compass Direction)	Estimated Distance From Site	Contact	NGR
50	<p><b>Contemporary Trade Directory Entries</b></p> <p>Name: Ultra Electronics Ltd            Location: St. Johns Innovation Park, Cowley Road, Cambridge, CB4 0WS            Classification: Electronic Engineers  <b>Status: Inactive</b>            Positional Accuracy: Automatically positioned to the address</p>	C3SE (S)	345	-	547046 261740
50	<p><b>Contemporary Trade Directory Entries</b></p> <p>Name: Teraview            Location: Platinum Building, St. Johns Innovation Park, Cowley Road, Cambridge, CB4 0DS            Classification: Medical Equipment Manufacturers  <b>Status: Inactive</b>            Positional Accuracy: Automatically positioned to the address</p>	C3SE (S)	346	-	547044 261742
51	<p><b>Contemporary Trade Directory Entries</b></p> <p>Name: Owlstone Medical            Location: 183, Science Park, Milton Road, Cambridge, CB4 0GJ            Classification: Laboratory Equipment, Instruments &amp; Supplies  <b>Status: Inactive</b>            Positional Accuracy: Automatically positioned to the address</p>	C3SW (SW)	377	-	546762 261724
52	<p><b>Contemporary Trade Directory Entries</b></p> <p>Name: The 3 D Printer People Ltd            Location: St. Johns Innovation Park, Cowley Road, Cambridge, CB4 0WS            Classification: Printing Equipment Manufacturers  <b>Status: Active</b>            Positional Accuracy: Automatically positioned to the address</p>	C3SE (S)	382	-	547101 261761
53	<p><b>Contemporary Trade Directory Entries</b></p> <p>Name: Invisible            Location: 184, Science Park, Milton Road, Cambridge, CB4 0GA            Classification: Laboratories  <b>Status: Inactive</b>            Positional Accuracy: Automatically positioned to the address</p>	C3SW (SW)	394	-	546692 261690
53	<p><b>Contemporary Trade Directory Entries</b></p> <p>Name: Cambridge Biostability            Location: 184, Science Park, Milton Road, Cambridge, Cambridgeshire, CB4 0GA            Classification: Scientific Apparatus &amp; Instruments - Manufacturers  <b>Status: Inactive</b>            Positional Accuracy: Manually positioned to the address or location</p>	C3SW (SW)	394	-	546692 261690
54	<p><b>Contemporary Trade Directory Entries</b></p> <p>Name: Accentbio Ltd            Location: St. Johns Innovation Park, Cowley Road, Cambridge, CB4 0WS            Classification: Laboratories  <b>Status: Inactive</b>            Positional Accuracy: Automatically positioned to the address</p>	C3SE (SE)	450	-	547149 261815
54	<p><b>Contemporary Trade Directory Entries</b></p> <p>Name: Li-Cor Biosciences Uk Ltd            Location: St. Johns Innovation Park, Cowley Road, Cambridge, CB4 0WS            Classification: Scientific Apparatus &amp; Instruments - Manufacturers  <b>Status: Inactive</b>            Positional Accuracy: Automatically positioned to the address</p>	C3SE (SE)	450	-	547149 261815
54	<p><b>Contemporary Trade Directory Entries</b></p> <p>Name: Bluescientific Ltd            Location: St. Johns Innovation Park, Cowley Road, Cambridge, CB4 0WS            Classification: Scientific Apparatus &amp; Instruments - Manufacturers  <b>Status: Active</b>            Positional Accuracy: Automatically positioned to the address</p>	C3SE (SE)	450	-	547149 261815
54	<p><b>Contemporary Trade Directory Entries</b></p> <p>Name: F T A Europe            Location: St. Johns Innovation Park, Cowley Road, Cambridge, CB4 0WS            Classification: Scientific Apparatus &amp; Instruments - Manufacturers  <b>Status: Active</b>            Positional Accuracy: Automatically positioned to the address</p>	C3SE (SE)	450	-	547149 261815
54	<p><b>Contemporary Trade Directory Entries</b></p> <p>Name: Igennus            Location: St. Johns Innovation Centre, St. Johns Innovation Park, Cowley Road, Cambridge, CB4 0WS            Classification: Manufacturers  <b>Status: Inactive</b>            Positional Accuracy: Automatically positioned to the address</p>	C3SE (SE)	450	-	547149 261815

Map ID	Details	Quadrant Reference (Compass Direction)	Estimated Distance From Site	Contact	NGR
54	<p><b>Contemporary Trade Directory Entries</b></p> <p>Name: 3 G A Ltd            Location: St Johns Innovation Centre St Johns Innovation Park,Cowley Road, Cambridge, Cambridgeshire, CB4 0WS            Classification: Sound Equipment Systems Manufacturers  <b>Status: Inactive</b>            Positional Accuracy: Manually positioned to the address or location</p>	C3SE (SE)	464	-	547156 261827
54	<p><b>Contemporary Trade Directory Entries</b></p> <p>Name: Tecmark Ltd            Location: St Johns Innovation Centre,Cowley Rd, Cambridge, CB4 0WS            Classification: Cleaning Materials &amp; Equipment  <b>Status: Inactive</b>            Positional Accuracy: Manually positioned to the address or location</p>	C3SE (SE)	497	-	547168 261858
54	<p><b>Contemporary Trade Directory Entries</b></p> <p>Name: Compete            Location: St. Johns Innovation Centre,Cowley Rd, Cambridge, CB4 0WS            Classification: Scientific Apparatus &amp; Instruments - Manufacturers  <b>Status: Inactive</b>            Positional Accuracy: Manually positioned to the address or location</p>	C3SE (SE)	497	-	547168 261858
54	<p><b>Contemporary Trade Directory Entries</b></p> <p>Name: Art V P S            Location: St. Johns Innovation Centre,Cowley Rd, Cambridge, Cambridgeshire, CB4 0WS            Classification: Computer Manufacturers  <b>Status: Inactive</b>            Positional Accuracy: Manually positioned to the address or location</p>	C3SE (SE)	497	-	547168 261858
54	<p><b>Contemporary Trade Directory Entries</b></p> <p>Name: Isomass            Location: St. Johns Innovation Pk,Cowley Rd, Cambridge, Cambridgeshire, CB4 0WS            Classification: Builders' Merchants  <b>Status: Inactive</b>            Positional Accuracy: Manually positioned to the address or location</p>	C3SE (SE)	497	-	547168 261858
54	<p><b>Contemporary Trade Directory Entries</b></p> <p>Name: Amantys            Location: St. Johns Innovation Park, Cowley Road, Cambridge, CB4 0WS            Classification: Electronic Engineers  <b>Status: Inactive</b>            Positional Accuracy: Automatically positioned to the address</p>	C3SE (SE)	498	-	547169 261859
54	<p><b>Contemporary Trade Directory Entries</b></p> <p>Name: Cambrixion            Location: St. Johns Innovation Park, Cowley Road, Cambridge, CB4 0WS            Classification: Electronic Component Manufacturers &amp; Distributors  <b>Status: Active</b>            Positional Accuracy: Automatically positioned to the address</p>	C3SE (SE)	498	-	547169 261859
54	<p><b>Contemporary Trade Directory Entries</b></p> <p>Name: Igennus Healthcare Nutrition            Location: St. Johns Innovation Centre, St. Johns Innovation Park, Cowley Road, CAMBRIDGE, CB4 0WS            Classification: Food Products - Manufacturers  <b>Status: Inactive</b>            Positional Accuracy: Automatically positioned to the address</p>	C3SE (SE)	498	-	547169 261859
54	<p><b>Contemporary Trade Directory Entries</b></p> <p>Name: Material Harvest            Location: St. Johns Innovation Park, Cowley Road, Cambridge, CB4 0WS            Classification: Chemicals - Distributors &amp; Wholesalers  <b>Status: Active</b>            Positional Accuracy: Automatically positioned to the address</p>	C3SE (SE)	498	-	547169 261859
54	<p><b>Contemporary Trade Directory Entries</b></p> <p>Name: F T A Europe            Location: St. Johns Innovation Park, Cowley Road, Cambridge, CB4 0WS            Classification: Scientific Apparatus &amp; Instruments - Manufacturers  <b>Status: Inactive</b>            Positional Accuracy: Automatically positioned to the address</p>	C3SE (SE)	498	-	547169 261859
54	<p><b>Contemporary Trade Directory Entries</b></p> <p>Name: 3 G A Ltd            Location: St. Johns Innovation Park, Cowley Road, Cambridge, CB4 0WS            Classification: Sound Equipment Systems Manufacturers  <b>Status: Inactive</b>            Positional Accuracy: Automatically positioned to the address</p>	C3SE (SE)	498	-	547169 261859



Map ID	Details	Quadrant Reference (Compass Direction)	Estimated Distance From Site	Contact	NGR
54	<p><b>Contemporary Trade Directory Entries</b></p> <p>Name: Asymptote Within St Johns Innovation Centre            Location: St. Johns Innovation Park, Cowley Road, Cambridge, CB4 0WS            Classification: Scientific Apparatus &amp; Instruments - Manufacturers  <b>Status: Inactive</b>            Positional Accuracy: Automatically positioned to the address</p>	C3SE (SE)	498	-	547169 261859
54	<p><b>Contemporary Trade Directory Entries</b></p> <p>Name: Ultra Electronics Ltd            Location: Vitruim Building, St. Johns Innovation Centre, Cowley Road, CAMBRIDGE, CB4 0WS            Classification: Electronic Engineers  <b>Status: Inactive</b>            Positional Accuracy: Automatically positioned to the address</p>	C3SE (SE)	498	-	547169 261859
54	<p><b>Contemporary Trade Directory Entries</b></p> <p>Name: Micrologic Design Ltd            Location: St. Johns Innovation Centre, Cowley Road, Cambridge, Cambridgeshire, CB4 0WS            Classification: Telecommunications Equipment &amp; Systems  <b>Status: Inactive</b>            Positional Accuracy: Manually positioned to the address or location</p>	C3SE (SE)	498	-	547169 261859
54	<p><b>Contemporary Trade Directory Entries</b></p> <p>Name: Engineering Unlimited            Location: St. Johns Innovation Park, Cowley Road, CAMBRIDGE, CB4 0WS            Classification: Engineering Services  <b>Status: Inactive</b>            Positional Accuracy: Automatically positioned to the address</p>	C3SE (SE)	498	-	547169 261859
55	<p><b>Contemporary Trade Directory Entries</b></p> <p>Name: Medical Marketing International Group            Location: Bioscience Innovation Centre, Cowley Road, Cambridge, Cambridgeshire, CB4 0DS            Classification: Pharmaceutical Manufacturers &amp; Distributors  <b>Status: Inactive</b>            Positional Accuracy: Automatically positioned to the address</p>	C3SE (S)	459	-	547047 261857
56	<p><b>Contemporary Trade Directory Entries</b></p> <p>Name: Quality Assured Services Ltd            Location: 191, Science Park, Milton Road, Cambridge, CB4 0GW            Classification: Commercial Cleaning Services  <b>Status: Inactive</b>            Positional Accuracy: Automatically positioned to the address</p>	C3SW (SW)	509	-	546818 261893
56	<p><b>Contemporary Trade Directory Entries</b></p> <p>Name: Mundipharma International Ltd            Location: 194 Science Pk, Milton Rd, Cambridge, Cambridgeshire, CB4 0GW            Classification: Pharmaceutical Manufacturers &amp; Distributors  <b>Status: Inactive</b>            Positional Accuracy: Manually positioned within the geographical locality</p>	C3SW (SW)	509	-	546818 261893
57	<p><b>Contemporary Trade Directory Entries</b></p> <p>Name: Toshiba Research Europe Ltd            Location: 208, Science Park, Milton Road, Cambridge, CB4 0GZ            Classification: Laboratories  <b>Status: Inactive</b>            Positional Accuracy: Automatically positioned to the address</p>	C2SE (SW)	511	-	546576 261739
58	<p><b>Contemporary Trade Directory Entries</b></p> <p>Name: Minster Insulation            Location: 4a, Cowley Road, Cambridge, CB4 0DL            Classification: Insulation Materials  <b>Status: Inactive</b>            Positional Accuracy: Automatically positioned to the address</p>	C3SE (E)	602	-	547295 261907
59	<p><b>Contemporary Trade Directory Entries</b></p> <p>Name: Polatis Ltd            Location: 332, Science Park, Milton Road, Cambridge, CB4 0WN            Classification: Telecommunications Equipment &amp; Systems  <b>Status: Inactive</b>            Positional Accuracy: Automatically positioned to the address</p>	C2SE (SW)	657	-	546368 261687
59	<p><b>Contemporary Trade Directory Entries</b></p> <p>Name: C N Bio Innovations Ltd            Location: 332 Science Park, Milton Road, Cambridge, Cambridgeshire, CB4 0WN            Classification: Scientific Apparatus &amp; Instruments - Manufacturers  <b>Status: Active</b>            Positional Accuracy: Automatically positioned to the address</p>	C2SE (SW)	659	-	546368 261690

Map ID	Details	Quadrant Reference (Compass Direction)	Estimated Distance From Site	Contact	NGR
60	<p><b>Contemporary Trade Directory Entries</b></p> <p>Name: Amgen Ltd            Location: 240, Science Park, Milton Road, Cambridge, CB4 0WD            Classification: Pharmaceutical Manufacturers &amp; Distributors  <b>Status: Inactive</b>            Positional Accuracy: Automatically positioned to the address</p>	C2SE (W)	708	-	546431 261872
61	<p><b>Contemporary Trade Directory Entries</b></p> <p>Name: Organon Laboratories Ltd            Location: 330, Science Park, Milton Road, Cambridge, CB4 0WN            Classification: Chemists' &amp; Pharmacists' Suppliers &amp; Wholesalers  <b>Status: Inactive</b>            Positional Accuracy: Manually positioned to the address or location</p>	C2SE (W)	712	-	546322 261718
61	<p><b>Contemporary Trade Directory Entries</b></p> <p>Name: Abcam            Location: Unit 330 Cambridge Science Park, Cambridge, Cambridgeshire, CB4 0FL            Classification: Chemicals - Distributors &amp; Wholesalers  <b>Status: Inactive</b>            Positional Accuracy: Manually positioned to the address or location</p>	C2SE (W)	716	-	546318 261719
62	<p><b>Contemporary Trade Directory Entries</b></p> <p>Name: Conexant Systems (UK) Ltd            Location: 230, Science Park, Milton Road, Cambridge, Cambridgeshire, CB4 0WB            Classification: Electronic Component Manufacturers &amp; Distributors  <b>Status: Inactive</b>            Positional Accuracy: Automatically positioned to the address</p>	C2SE (W)	735	-	546366 261832
63	<p><b>Contemporary Trade Directory Entries</b></p> <p>Name: Mundipharma            Location: 194 Science Park, Milton Road, Cambridge, Cambridgeshire, CB4 0AB            Classification: Pharmaceutical Manufacturers &amp; Distributors  <b>Status: Active</b>            Positional Accuracy: Manually positioned to the address or location</p>	C2NE (W)	741	-	546604 262053
64	<p><b>Contemporary Trade Directory Entries</b></p> <p>Name: Aggregate Industries - Concrete (Large Load)            Location: Cambridge Road Industrial Estate, Milton, Cambridge, CB24 6AZ            Classification: Sand, Gravel &amp; Other Aggregates  <b>Status: Active</b>            Positional Accuracy: Automatically positioned to the address</p>	C4NW (E)	767	-	547393 262040
64	<p><b>Contemporary Trade Directory Entries</b></p> <p>Name: Talking T'S            Location: Cambridge Road Industrial Estate, Milton, Cambridge, CB24 6AZ            Classification: T-Shirts  <b>Status: Active</b>            Positional Accuracy: Automatically positioned to the address</p>	C4NW (E)	797	-	547400 262071
65	<p><b>Contemporary Trade Directory Entries</b></p> <p>Name: Johnson Matthey            Location: 250, Science Park, Milton Road, Cambridge, CB4 0WE            Classification: Laboratories  <b>Status: Active</b>            Positional Accuracy: Automatically positioned to the address</p>	C2SE (W)	773	-	546465 261996
66	<p><b>Contemporary Trade Directory Entries</b></p> <p>Name: Mark Geary            Location: Unit 5a Ind rd Cambridge rd Ind Est, Milton, Cambridge, Cambridgeshire, CB4 6AZ            Classification: Car Breakdown &amp; Recovery Services  <b>Status: Active</b>            Positional Accuracy: Manually positioned within the geographical locality</p>	C4SE (E)	782	-	547679 261930
66	<p><b>Contemporary Trade Directory Entries</b></p> <p>Name: Milton Tyres &amp; Service            Location: Unit 1, Cambridge Road Industrial Estate, Milton, Cambridge, CB24 6AZ            Classification: Garage Services  <b>Status: Active</b>            Positional Accuracy: Automatically positioned to the address</p>	C4SE (E)	813	-	547661 261964
66	<p><b>Contemporary Trade Directory Entries</b></p> <p>Name: Milton Commercials            Location: Unit 1, Cambridge Road Industrial Estate, Milton, Cambridge, CB24 6AZ            Classification: Commercial Vehicle Dealers  <b>Status: Active</b>            Positional Accuracy: Automatically positioned to the address</p>	C4SE (E)	821	-	547667 261971

Map ID	Details	Quadrant Reference (Compass Direction)	Estimated Distance From Site	Contact	NGR
66	<p><b>Contemporary Trade Directory Entries</b></p> <p>Name: Silver Fern Concrete            Location: Milton Indust Est, Milton, Cambridge, CB4 4AZ            Classification: Concrete Products  <b>Status: Inactive</b>            Positional Accuracy: Manually positioned within the geographical locality</p>	C4SE (E)	827	-	547712 261969
67	<p><b>Contemporary Trade Directory Entries</b></p> <p>Name: C &amp; R Tyres            Location: Unit 2, Cambridge Road Industrial Estate, Milton, Cambridge, CB24 6AZ            Classification: Mot Testing Centres  <b>Status: Inactive</b>            Positional Accuracy: Automatically positioned to the address</p>	C4NW (E)	792	-	547450 262030
67	<p><b>Contemporary Trade Directory Entries</b></p> <p>Name: The Silver Fern Trust Ltd            Location: Cambridge Rd Ind Est, Milton, Cambridge, Cambridgeshire, CB4 6AZ            Classification: Concrete Manufacturers &amp; Distributors  <b>Status: Inactive</b>            Positional Accuracy: Manually positioned within the geographical locality</p>	C4NW (E)	802	-	547418 262065
67	<p><b>Contemporary Trade Directory Entries</b></p> <p>Name: Cecil Instruments Ltd            Location: Cambridge Road Industrial Estate, Milton, Cambridge, CB4 6AZ            Classification: Scientific Apparatus &amp; Instruments - Manufacturers  <b>Status: Inactive</b>            Positional Accuracy: Automatically positioned to the address</p>	C4NW (E)	835	-	547455 262080
67	<p><b>Contemporary Trade Directory Entries</b></p> <p>Name: Cecil Instruments Ltd            Location: Cambridge Road Industrial Estate, Milton, Cambridge, CB24 6AZ            Classification: Scientific Apparatus &amp; Instruments - Manufacturers  <b>Status: Active</b>            Positional Accuracy: Automatically positioned to the address</p>	C4NW (E)	835	-	547455 262080
68	<p><b>Contemporary Trade Directory Entries</b></p> <p>Name: Cambridge Rewinds Ltd            Location: Unit 6, Cambridge Road Industrial Estate, Milton, Cambridge, Cambridgeshire, CB24 6AZ            Classification: Pumps - Sales, Servicing &amp; Repairs  <b>Status: Active</b>            Positional Accuracy: Automatically positioned to the address</p>	C4SE (E)	797	-	547735 261933
68	<p><b>Contemporary Trade Directory Entries</b></p> <p>Name: The Phoenix Trust Milton Ltd            Location: Unit 8, Cambridge Road Industrial Estate, Cambridge Road, Milton, CB24 6AZ            Classification: Builders' Merchants  <b>Status: Active</b>            Positional Accuracy: Automatically positioned to the address</p>	C4SE (E)	799	-	547743 261933
69	<p><b>Contemporary Trade Directory Entries</b></p> <p>Name: Midsummer Energy Ltd            Location: Cambridge Road Industrial Estate, Milton, Cambridge, Cambridgeshire, CB24 6AZ            Classification: Electricity Generating &amp; Distributing Equipment  <b>Status: Active</b>            Positional Accuracy: Manually positioned within the geographical locality</p>	C4SW (E)	806	-	547503 262006
69	<p><b>Contemporary Trade Directory Entries</b></p> <p>Name: Labute Ltd            Location: Printing Park, Cambridge Road Industrial Estate, Milton, Cambridge, CB4 6AZ            Classification: Printers  <b>Status: Inactive</b>            Positional Accuracy: Automatically positioned to the address</p>	C4SW (E)	814	-	547520 262003
69	<p><b>Contemporary Trade Directory Entries</b></p> <p>Name: Cambridge Printing Park            Location: Unit 10 Printing Park, Cambridge Road Indust Est, Milton, Cambridge, CB4 6AZ            Classification: Printers  <b>Status: Inactive</b>            Positional Accuracy: Manually positioned to the address or location</p>	C4SW (E)	814	-	547520 262002
69	<p><b>Contemporary Trade Directory Entries</b></p> <p>Name: Cambridge Recovery Services            Location: Unit 5a, Industrial Rd, Cambridge Rd Ind Est, Milton, Cambridge, CB4 6AZ            Classification: Car Breakdown &amp; Recovery Services  <b>Status: Inactive</b>            Positional Accuracy: Manually positioned within the geographical locality</p>	C4NW (E)	816	-	547485 262034

Map ID	Details	Quadrant Reference (Compass Direction)	Estimated Distance From Site	Contact	NGR
69	<p><b>Contemporary Trade Directory Entries</b></p> <p>Name: Cambridge Printing Park            Location: Printing Park, Cambridge Rd Ind Est, Milton, Cambridge, Cambridgeshire, CB24 6AZ            Classification: Copying &amp; Duplicating Services  <b>Status: Inactive</b>            Positional Accuracy: Manually positioned within the geographical locality</p>	C4SW (E)	823	-	547520 262014
70	<p><b>Contemporary Trade Directory Entries</b></p> <p>Name: Diagnostics For The Real World Ltd            Location: 322 Cambridge Science Pk, Milton Rd, Cambridge, Cambridgeshire, CB4 0WG            Classification: Manufacturers  <b>Status: Inactive</b>            Positional Accuracy: Manually positioned to the address or location</p>	C2SW (W)	814	-	546222 261748
71	<p><b>Contemporary Trade Directory Entries</b></p> <p>Name: Shire Human Genetic Therapies            Location: 296, Science Park, Milton Road, Cambridge, Cambridgeshire, CB4 0WD            Classification: Pharmaceutical Manufacturers &amp; Distributors  <b>Status: Inactive</b>            Positional Accuracy: Manually positioned to the address or location</p>	C2SE (W)	822	-	546355 261958
72	<p><b>Contemporary Trade Directory Entries</b></p> <p>Name: Kore Technology Ltd            Location: 291, Science Park, Milton Road, Cambridge, CB4 0WF            Classification: Scientific Apparatus &amp; Instruments - Manufacturers  <b>Status: Inactive</b>            Positional Accuracy: Automatically positioned to the address</p>	C2SW (W)	837	-	546274 261878
73	<p><b>Contemporary Trade Directory Entries</b></p> <p>Name: C F E Hydraulics            Location: Unit 3 Cambridge Road Industrial Estate, Milton, Cambridge, Cambridgeshire, CB24 6AZ            Classification: Hydraulic Engineers  <b>Status: Inactive</b>            Positional Accuracy: Automatically positioned to the address</p>	C4NW (NE)	839	-	547370 262139
74	<p><b>Contemporary Trade Directory Entries</b></p> <p>Name: Johnsons The Cleaners            Location: Unit 1, Tesco Site, Cambridge Road, Milton, Cambridge, CB24 6AY            Classification: Dry Cleaners  <b>Status: Active</b>            Positional Accuracy: Automatically positioned to the address</p>	C3NE (NE)	856	-	547190 262230
75	<p><b>Contemporary Trade Directory Entries</b></p> <p>Name: Domantis Ltd            Location: 315, Science Park, Milton Road, Cambridge, Cambridgeshire, CB4 0WG            Classification: Pharmaceutical Manufacturers &amp; Distributors  <b>Status: Inactive</b>            Positional Accuracy: Automatically positioned to the address</p>	C2SW (W)	878	-	546125 261692
75	<p><b>Contemporary Trade Directory Entries</b></p> <p>Name: Vix Technology            Location: 406 Science Park, Milton Road, Cambridge, Cambridgeshire, CB4 0WW            Classification: Computer Manufacturers  <b>Status: Inactive</b>            Positional Accuracy: Automatically positioned to the address</p>	C2SW (W)	925	-	546076 261694
75	<p><b>Contemporary Trade Directory Entries</b></p> <p>Name: Vix Technology            Location: 406, Science Park, Milton Road, Cambridge, CB4 0WW            Classification: Computer Manufacturers  <b>Status: Active</b>            Positional Accuracy: Automatically positioned to the address</p>	C2SW (W)	925	-	546076 261694
76	<p><b>Contemporary Trade Directory Entries</b></p> <p>Name: The Glass Co            Location: 127-131, Cambridge Road, Milton, Cambridge, CB4 6AT            Classification: Mirrors &amp; Decorative Glass  <b>Status: Inactive</b>            Positional Accuracy: Automatically positioned to the address</p>	C4NW (NE)	899	-	547414 262183
76	<p><b>Contemporary Trade Directory Entries</b></p> <p>Name: Swift Vehicle Solutions            Location: 125, Cambridge Road, Milton, Cambridge, CB24 6AT            Classification: Garage Services  <b>Status: Active</b>            Positional Accuracy: Automatically positioned to the address</p>	C4NW (NE)	903	-	547432 262177



Map ID	Details	Quadrant Reference (Compass Direction)	Estimated Distance From Site	Contact	NGR
76	<b>Contemporary Trade Directory Entries</b> Name: Butterfly Blinds Location: Norman Industrial Estate, Cambridge Road, Milton, Cambridge, CB24 6AT Classification: Blinds, Awnings & Canopies Status: <b>Inactive</b> Positional Accuracy: Automatically positioned to the address	C4NW (NE)	904	-	547439 262173
76	<b>Contemporary Trade Directory Entries</b> Name: Dolphin Environmental Location: Cambridge Road, Milton, Cambridge, CB4 6AT Classification: Shredding Equipment & Services Status: <b>Inactive</b> Positional Accuracy: Automatically positioned to the address	C4NW (NE)	904	-	547439 262173
76	<b>Contemporary Trade Directory Entries</b> Name: Gordon Bell Location: 125, Cambridge Road, Milton, Cambridge, CB24 6AT Classification: Garage Services Status: <b>Inactive</b> Positional Accuracy: Automatically positioned to the address	C4NW (NE)	904	-	547439 262173
76	<b>Contemporary Trade Directory Entries</b> Name: Next Episode Ltd Location: 135, Cambridge Road, Milton, Cambridge, CB4 6AT Classification: Greeting Card Publishers & Wholesalers Status: <b>Inactive</b> Positional Accuracy: Automatically positioned in the proximity of the address	C4NW (NE)	908	-	547435 262181
76	<b>Contemporary Trade Directory Entries</b> Name: Morley Bros Ltd Location: 87, Cambridge Road, Milton, Cambridge, CB24 6AT Classification: Enamelling Status: <b>Active</b> Positional Accuracy: Automatically positioned to the address	C4NW (NE)	913	-	547405 262204
76	<b>Contemporary Trade Directory Entries</b> Name: Milton Precision Engineering Location: 91-93, Cambridge Road, Milton, Cambridge, CB4 6AT Classification: Sheet Metal Work Status: <b>Inactive</b> Positional Accuracy: Automatically positioned to the address	C4NW (NE)	913	-	547405 262204
76	<b>Contemporary Trade Directory Entries</b> Name: U Q G Optics Location: 99-101, Cambridge Road, Milton, Cambridge, CB24 6AT Classification: Laboratory Equipment, Instruments & Supplies Status: <b>Active</b> Positional Accuracy: Automatically positioned to the address	C4NW (NE)	931	-	547473 262185
77	<b>Contemporary Trade Directory Entries</b> Name: Tesco Petrol Station Location: Cambridge Road, Milton, Cambridge, CB24 6AY Classification: Petrol Filling Stations Status: <b>Active</b> Positional Accuracy: Automatically positioned to the address	C3NE (NE)	908	-	547199 262282
78	<b>Contemporary Trade Directory Entries</b> Name: The Milton Brewery Ltd Location: 111, Cambridge Road, Milton, Cambridge, CB24 6AT Classification: Brewers Status: <b>Inactive</b> Positional Accuracy: Automatically positioned to the address	C4NW (E)	915	-	547499 262147
78	<b>Contemporary Trade Directory Entries</b> Name: The Milton Brewery Location: 111, Cambridge Road, Milton, Cambridge, CB24 6AT Classification: Brewers Status: <b>Inactive</b> Positional Accuracy: Automatically positioned to the address	C4NW (E)	915	-	547499 262147
78	<b>Contemporary Trade Directory Entries</b> Name: Camlon Location: 107, Cambridge Road, Milton, CAMBRIDGE, CB4 6AT Classification: Distribution Services Status: <b>Inactive</b> Positional Accuracy: Automatically positioned to the address	C4NW (E)	930	-	547500 262165
78	<b>Contemporary Trade Directory Entries</b> Name: Deutsche Wagen Location: 107, Cambridge Road, Milton, Cambridge, CB24 6AT Classification: Garage Services Status: <b>Inactive</b> Positional Accuracy: Automatically positioned to the address	C4NW (E)	930	-	547500 262165

Map ID	Details	Quadrant Reference (Compass Direction)	Estimated Distance From Site	Contact	NGR
78	<p><b>Contemporary Trade Directory Entries</b></p> <p>Name: R Holmes Motorcycles            Location: 109, Cambridge Road, Milton, Cambridge, CB24 6AT            Classification: Garage Services            Status: <b>Inactive</b>            Positional Accuracy: Automatically positioned to the address</p>	C4NW (E)	937	-	547512 262164
78	<p><b>Contemporary Trade Directory Entries</b></p> <p>Name: Motor Garage Cambridge            Location: Unit 109 Norman Industrial Estate, Cambridge Road, Milton, Cambridge, Cambridgeshire, CB24 6AW            Classification: Garage Services            Status: <b>Active</b>            Positional Accuracy: Manually positioned to the address or location</p>	C4NW (E)	940	-	547513 262168
79	<p><b>Contemporary Trade Directory Entries</b></p> <p>Name: Astex Therapeutics Ltd            Location: 436, Science Park, Milton Road, Cambridge, CB4 0QA            Classification: Laboratories            Status: <b>Active</b>            Positional Accuracy: Automatically positioned to the address</p>	C2SW (W)	926	-	546246 261991
80	<p><b>Contemporary Trade Directory Entries</b></p> <p>Name: Pragmatic Semiconductors Ltd            Location: 400 Cambridge Science Park, Milton Road, Cambridge, Cambridgeshire, CB4 0WH            Classification: Laboratories            Status: <b>Active</b>            Positional Accuracy: Automatically positioned to the address</p>	C2SW (W)	942	-	546130 261845
81	<p><b>Contemporary Trade Directory Entries</b></p> <p>Name: Tesco Petrol Filling Stations            Location: Cambridge Rd Ind Est, Milton, Cambridge, CB4 6AZ            Classification: Petrol Filling Stations            Status: <b>Inactive</b>            Positional Accuracy: Manually positioned to the road within the address or location</p>	C3NE (NE)	969	-	547217 262340
82	<p><b>Contemporary Trade Directory Entries</b></p> <p>Name: Iliffe Print Cambridge Ltd            Location: Winship Road, Milton, Cambridge, Cambridgeshire, CB24 6PP            Classification: Printers            Status: <b>Active</b>            Positional Accuracy: Automatically positioned to the address</p>	C4NE (E)	993	-	547660 262147
83	<p><b>Contemporary Trade Directory Entries</b></p> <p>Name: Cambridge Mini Mix            Location: Windship Industrial Est, Milton, Cambridge, CB4 4BQ            Classification: Concrete &amp; Mortar Ready Mixed            Status: <b>Inactive</b>            Positional Accuracy: Manually positioned within the geographical locality</p>	C4NW (NE)	993	-	547519 262228
84	<p><b>Fuel Station Entries</b></p> <p>Name: Tesco Milton            Location: Cambridge Road, Milton Cambridge Road Industrial Estate, Cambridge, Cambridgeshire, CB24 6AY            Brand: TESCO            Premises Type: Hypermarket            Status: <b>Open</b>            Positional Accuracy: Manually positioned to the address or location</p>	C4NW (NE)	873	-	547339 262193

Map ID	Details	Quadrant Reference (Compass Direction)	Estimated Distance From Site	Contact	NGR
85	<b>Areas of Adopted Green Belt</b> Authority: South Cambridgeshire District Council Plan Name: South Cambridgeshire Local Plan Status: <b>Adopted</b> Plan Date: 27th September 2018	C3NE (NE)	41	6	547094 262146
86	<b>Areas of Adopted Green Belt</b> Authority: Cambridge City Council Plan Name: Proposal Map Status: <b>Adopted</b> Plan Date: 18th October 2018	C4SW (E)	372	10	547516 261959
87	<b>Areas of Adopted Green Belt</b> Authority: Cambridge City Council Plan Name: Proposal Map Status: <b>Adopted</b> Plan Date: 18th October 2018	C3NE (E)	707	10	547249 262052
88	<b>Nitrate Vulnerable Zones</b> Name: Ely Ouse And Cut-Off Channel Nvz Description: Surface Water Source: Environment Agency, Head Office	C3SE (NE)	0	4	547021 261981
89	<b>Nitrate Vulnerable Zones</b> Name: Anglian Chalk Description: Groundwater Source: Environment Agency, Head Office	(E)	484	4	548380 261533

Agency & Hydrological	Version	Update Cycle
<b>Contaminated Land Register Entries and Notices</b> Environment Agency - Head Office Cambridge City Council - Environmental Health And Protection South Cambridgeshire District Council	June 2020 October 2017 October 2017	Annually Annual Rolling Update Annual Rolling Update
<b>Discharge Consents</b> Environment Agency - Anglian Region	October 2021	Quarterly
<b>Enforcement and Prohibition Notices</b> Environment Agency - Anglian Region	March 2013	
<b>Integrated Pollution Controls</b> Environment Agency - Anglian Region	January 2009	
<b>Integrated Pollution Prevention And Control</b> Environment Agency - Anglian Region	October 21	Quarterly
<b>Local Authority Integrated Pollution Prevention And Control</b> South Cambridgeshire District Council - Environmental Health Department Cambridge City Council - Environmental Health And Protection	October 2014 September 2014	Variable Variable
<b>Local Authority Pollution Prevention and Controls</b> South Cambridgeshire District Council - Environmental Health Department Cambridge City Council - Environmental Health And Protection	October 2014 September 2014	Annual Rolling Update Not Applicable
<b>Local Authority Pollution Prevention and Control Enforcements</b> South Cambridgeshire District Council - Environmental Health Department Cambridge City Council - Environmental Health And Protection	October 2014 September 2014	Variable Variable
<b>Nearest Surface Water Feature</b> Ordnance Survey	November 2021	
<b>Pollution Incidents to Controlled Waters</b> Environment Agency - Anglian Region	September 1999	
<b>Prosecutions Relating to Authorised Processes</b> Environment Agency - Anglian Region	July 2015	
<b>Prosecutions Relating to Controlled Waters</b> Environment Agency - Anglian Region	March 2013	
<b>Registered Radioactive Substances</b> Environment Agency - Anglian Region	June 2016	As notified
<b>River Quality</b> Environment Agency - Head Office	November 2001	Not Applicable
<b>River Quality Biology Sampling Points</b> Environment Agency - Head Office	April 2012	Annually
<b>River Quality Chemistry Sampling Points</b> Environment Agency - Head Office	April 2012	Annually
<b>Substantiated Pollution Incident Register</b> Environment Agency - Anglian Region - Central Area	October 2021	Quarterly
<b>Water Abstractions</b> Environment Agency - Anglian Region	October 2021	Quarterly
<b>Water Industry Act Referrals</b> Environment Agency - Anglian Region	October 2017	
<b>Groundwater Vulnerability Map</b> Environment Agency - Head Office	June 2018	As notified
<b>Groundwater Vulnerability - Soluble Rock Risk</b> Environment Agency - Head Office	June 2018	As notified
<b>Bedrock Aquifer Designations</b> Environment Agency - Head Office	January 2018	Annually
<b>Superficial Aquifer Designations</b> Environment Agency - Head Office	January 2018	Annually



Agency & Hydrological	Version	Update Cycle
<b>Source Protection Zones</b> Environment Agency - Head Office	May 2021	Bi-Annually
<b>Extreme Flooding from Rivers or Sea without Defences</b> Environment Agency - Head Office	November 2021	Quarterly
<b>Flooding from Rivers or Sea without Defences</b> Environment Agency - Head Office	November 2021	Quarterly
<b>Areas Benefiting from Flood Defences</b> Environment Agency - Head Office	September 2021	Quarterly
<b>Flood Water Storage Areas</b> Environment Agency - Head Office	September 2021	Quarterly
<b>Flood Defences</b> Environment Agency - Head Office	September 2021	Quarterly
<b>OS Water Network Lines</b> Ordnance Survey	October 2021	Quarterly
<b>BGS Groundwater Flooding Susceptibility</b> British Geological Survey - National Geoscience Information Service	May 2013	Annually
Waste	Version	Update Cycle
<b>BGS Recorded Landfill Sites</b> British Geological Survey - National Geoscience Information Service	November 2002	Not Applicable
<b>Historical Landfill Sites</b> Environment Agency - Head Office	May 2021	Quarterly
<b>Integrated Pollution Control Registered Waste Sites</b> Environment Agency - Anglian Region	January 2009	Not Applicable
<b>Licensed Waste Management Facilities (Landfill Boundaries)</b> Environment Agency - Anglian Region - Central Area	October 2021	Quarterly
<b>Licensed Waste Management Facilities (Locations)</b> Environment Agency - Anglian Region - Central Area	October 2021	Quarterly
<b>Local Authority Landfill Coverage</b> Cambridge City Council Cambridgeshire County Council South Cambridgeshire District Council	February 2003 February 2003 February 2003	Not Applicable Not Applicable Not Applicable
<b>Local Authority Recorded Landfill Sites</b> Cambridge City Council Cambridgeshire County Council South Cambridgeshire District Council	October 2018 October 2018 October 2018	
<b>Registered Landfill Sites</b> Environment Agency - Anglian Region - Central Area	March 2006	Not Applicable
<b>Registered Waste Transfer Sites</b> Environment Agency - Anglian Region - Central Area	April 2018	
<b>Registered Waste Treatment or Disposal Sites</b> Environment Agency - Anglian Region - Central Area	June 2015	

Hazardous Substances	Version	Update Cycle
<b>Control of Major Accident Hazards Sites (COMAH)</b> Health and Safety Executive	January 2022	Bi-Annually
<b>Explosive Sites</b> Health and Safety Executive	March 2017	Annually
<b>Notification of Installations Handling Hazardous Substances (NIHHS)</b> Health and Safety Executive	August 2001	
<b>Planning Hazardous Substance Enforcements</b> Cambridge City Council Cambridgeshire County Council South Cambridgeshire District Council	February 2016 February 2016 February 2016	Variable Variable Variable
<b>Planning Hazardous Substance Consents</b> Cambridge City Council Cambridgeshire County Council South Cambridgeshire District Council	February 2016 February 2016 February 2016	Variable Variable Variable
Geological	Version	Update Cycle
<b>BGS 1:625,000 Solid Geology</b> British Geological Survey - National Geoscience Information Service	January 2009	Not Applicable
<b>BGS Recorded Mineral Sites</b> British Geological Survey - National Geoscience Information Service	November 2021	Bi-Annually
<b>CBSCB Compensation District</b> Cheshire Brine Subsidence Compensation Board (CBSCB) Cheshire Brine Subsidence Compensation Board (CBSCB)	August 2011 November 2020	As notified
<b>Coal Mining Affected Areas</b> The Coal Authority - Property Searches	March 2014	Annual Rolling Update
<b>Mining Instability</b> Ove Arup & Partners	June 1998	Not Applicable
<b>Non Coal Mining Areas of Great Britain</b> British Geological Survey - National Geoscience Information Service	May 2015	Not Applicable
<b>Potential for Collapsible Ground Stability Hazards</b> British Geological Survey - National Geoscience Information Service	April 2020	Bi-Annually
<b>Potential for Compressible Ground Stability Hazards</b> British Geological Survey - National Geoscience Information Service	January 2019	Bi-Annually
<b>Potential for Ground Dissolution Stability Hazards</b> British Geological Survey - National Geoscience Information Service	January 2019	Bi-Annually
<b>Potential for Landslide Ground Stability Hazards</b> British Geological Survey - National Geoscience Information Service	January 2019	Bi-Annually
<b>Potential for Running Sand Ground Stability Hazards</b> British Geological Survey - National Geoscience Information Service	January 2019	Bi-Annually
<b>Potential for Shrinking or Swelling Clay Ground Stability Hazards</b> British Geological Survey - National Geoscience Information Service	January 2019	Bi-Annually
<b>Radon Potential - Radon Affected Areas</b> British Geological Survey - National Geoscience Information Service	July 2011	Annually
<b>Radon Potential - Radon Protection Measures</b> British Geological Survey - National Geoscience Information Service	July 2011	Annually

Industrial Land Use	Version	Update Cycle
<b>Contemporary Trade Directory Entries</b> Thomson Directories	October 2021	Quarterly
<b>Fuel Station Entries</b> Catalist Ltd - Experian	November 2021	Quarterly
<b>Gas Pipelines</b> National Grid	October 2021	Bi-Annually
<b>Underground Electrical Cables</b> National Grid	May 2021	Bi-Annually
Sensitive Land Use	Version	Update Cycle
<b>Ancient Woodland</b> Natural England	February 2021	Bi-Annually
<b>Areas of Adopted Green Belt</b> Cambridge City Council South Cambridgeshire District Council	October 2020 October 2020	Quarterly Quarterly
<b>Areas of Unadopted Green Belt</b> Cambridge City Council South Cambridgeshire District Council	October 2020 October 2020	Quarterly Quarterly
<b>Areas of Outstanding Natural Beauty</b> Natural England	January 2021	Bi-Annually
<b>Environmentally Sensitive Areas</b> Natural England	January 2017	
<b>Forest Parks</b> Forestry Commission	April 1997	Not Applicable
<b>Local Nature Reserves</b> Natural England	February 2021	Bi-Annually
<b>Marine Nature Reserves</b> Natural England	July 2019	Bi-Annually
<b>National Nature Reserves</b> Natural England	January 2021	Bi-Annually
<b>National Parks</b> Natural England	February 2018	Bi-Annually
<b>Nitrate Sensitive Areas</b> Natural England	April 2016	Not Applicable
<b>Nitrate Vulnerable Zones</b> Department for Environment, Food and Rural Affairs (DEFRA - formerly FRCA) Environment Agency - Head Office	April 2016 June 2017	Bi-Annually
<b>Ramsar Sites</b> Natural England	August 2020	Bi-Annually
<b>Sites of Special Scientific Interest</b> Natural England	February 2021	Bi-Annually
<b>Special Areas of Conservation</b> Natural England	July 2020	Bi-Annually
<b>Special Protection Areas</b> Natural England	February 2021	Bi-Annually

A selection of organisations who provide data within this report

Data Supplier	Data Supplier Logo
Ordnance Survey	
Environment Agency	
Scottish Environment Protection Agency	
The Coal Authority	
British Geological Survey	 <b>British Geological Survey</b> <small>NATURAL ENVIRONMENT RESEARCH COUNCIL</small>
Centre for Ecology and Hydrology	 <b>Centre for Ecology &amp; Hydrology</b> <small>NATURAL ENVIRONMENT RESEARCH COUNCIL</small>
Natural Resources Wales	
Scottish Natural Heritage	
Natural England	
Public Health England	
Ove Arup	
Stantec UK Ltd	



Contact	Name and Address	Contact Details
1	<b>British Geological Survey - Enquiry Service</b> British Geological Survey, Environmental Science Centre, Keyworth, Nottingham, Nottinghamshire, NG12 5GG	Telephone: 0115 936 3143 Fax: 0115 936 3276 Email: enquiries@bgs.ac.uk Website: www.bgs.ac.uk
2	<b>Environment Agency - National Customer Contact Centre (NCCC)</b> PO Box 544, Templeborough, Rotherham, S60 1BY	Telephone: 03708 506 506 Email: enquiries@environment-agency.gov.uk
3	<b>South Cambridgeshire District Council - Environmental Health Department</b> 118 Water Lane, Oakington, Cambridge, Cambridgeshire, CB4 5AL	Telephone: 01223 443132 Fax: 01223 301027 Website: www.scambs.gov.uk
4	<b>Environment Agency - Head Office</b> Rio House, Waterside Drive, Aztec West, Almondsbury, Bristol, Avon, BS32 4UD	Telephone: 01454 624400 Fax: 01454 624409
5	<b>Ordnance Survey</b> Adanac Drive, Southampton, Hampshire, SO16 0AS	Telephone: 03456 05 05 05 Email: customerservices@ordnancesurvey.co.uk Website: www.ordnancesurvey.gov.uk
6	<b>South Cambridgeshire District Council</b> South Cambridgeshire Hall, Cambourne Business Park, Cambourne, Cambridgeshire, CB23 6EA	Telephone: 08450 450 500 Website: www.scambs.gov.uk
7	<b>Cambridge City Council</b> The Guildhall, Cambridge, Cambridgeshire, CB2 3QJ	Telephone: 01223 457000 Fax: 01223 463214 Website: www.cambridge.gov.uk
8	<b>Cambridgeshire County Council</b> Shire Hall, Castle Hill, Cambridge, Cambridgeshire, CB3 0AP	Telephone: 01223 717111 Fax: 01223 717201 Website: www.camcnty.gov.uk
9	<b>Health and Safety Executive</b> 5S.2 Redgrave Court, Merton Road, Bootle, L20 7HS	Website: www.hse.gov.uk
10	<b>Cambridge City Council</b> The Guildhall, Cambridge, Cambridgeshire, CB2 3QJ	Telephone: 01223 457000 Fax: 01223 463214 Website: www.cambridge.gov.uk
11	<b>Natural England</b> County Hall, Spetchley Road, Worcester, WR5 2NP	Telephone: 0300 060 3900 Email: enquiries@naturalengland.org.uk Website: www.naturalengland.org.uk
-	<b>Public Health England - Radon Survey, Centre for Radiation, Chemical and Environmental Hazards</b> Chilton, Didcot, Oxfordshire, OX11 0RQ	Telephone: 01235 822622 Fax: 01235 833891 Email: radon@phe.gov.uk Website: www.ukradon.org
-	<b>Landmark Information Group Limited</b> Imperium, Imperial Way, Reading, Berkshire, RG2 0TD	Telephone: 0844 844 9952 Fax: 0844 844 9951 Email: customerservices@landmarkinfo.co.uk Website: www.landmarkinfo.co.uk

Please note that the Environment Agency / Natural Resources Wales / SEPA have a charging policy in place for enquiries.

# Historical Mapping Legends

## Ordnance Survey County Series 1:10,560

	Gravel Pit		Sand Pit		Other Pits
	Quarry		Shingle		Orchard
	Osiers		Reeds		Marsh
	Mixed Wood		Deciduous		Brushwood
	Fir		Furze		Rough Pasture
	Arrow denotes flow of water		Trigonometrical Station		
	Site of Antiquities		Bench Mark		
	Pump, Guide Post, Signal Post		Well, Spring, Boundary Post		
	<b>-285</b> Surface Level				
	Sketched Contour		Instrumental Contour		
	Main Roads		Minor Roads		
	Sunken Road		Raised Road		
	Road over Railway		Railway over River		
	Railway over Road		Level Crossing		
	Road over River or Canal		Road over Stream		
	Road over Stream				
	County Boundary (Geographical)				
	County & Civil Parish Boundary				
	Administrative County & Civil Parish Boundary				
	County Borough Boundary (England)				
	County Burgh Boundary (Scotland)				
	Rural District Boundary				
	Civil Parish Boundary				

## Ordnance Survey Plan 1:10,000

	Chalk Pit, Clay Pit or Quarry		Gravel Pit
	Sand Pit		Disused Pit or Quarry
	Refuse or Slag Heap		Lake, Loch or Pond
	Dunes		Boulders
	Coniferous Trees		Non-Coniferous Trees
	Orchard		Scrub
	Coppice		Heath
	Rough Grassland		Marsh
	Reeds		Saltings
	Building		Glasshouse
	Sloping Masonry		Pylon
	Electricity Transmission Line		Pole
	Cutting		Embankment
	Standard Gauge Multiple Track		Standard Gauge Single Track
	Siding, Tramway or Mineral Line		Narrow Gauge
	Geographical County		
	Administrative County, County Borough or County of City		
	Municipal Borough, Urban or Rural District, Burgh or District Council		
	Borough, Burgh or County Constituency Shown only when not coincident with other boundaries		
	Civil Parish Shown alternately when coincidence of boundaries occurs		
	BP, BS Boundary Post or Stone		Pol Sta Police Station
	Ch Church		PO Post Office
	CH Club House		PC Public Convenience
	F E Sta Fire Engine Station		PH Public House
	FB Foot Bridge		SB Signal Box
	Fn Fountain		Spr Spring
	GP Guide Post		TCB Telephone Call Box
	MP Mile Post		TCP Telephone Call Post
	MS Mile Stone		W Well

## 1:10,000 Raster Mapping

	Gravel Pit		Refuse tip or slag heap
	Rock		Rock (scattered)
	Boulders		Boulders (scattered)
	Shingle		Mud
	Sand		Sand Pit
	Slopes		Top of cliff
	General detail		Underground detail
	Overhead detail		Narrow gauge railway
	Multi-track railway		Single track railway
	County boundary (England only)		Civil, parish or community boundary
	District, Unitary, Metropolitan, London Borough boundary		Constituency boundary
	Area of wooded vegetation		Non-coniferous trees
	Non-coniferous trees (scattered)		Coniferous trees
	Coniferous trees (scattered)		Positioned tree
	Orchard		Coppice or Osiers
	Rough Grassland		Heath
	Scrub		Marsh, Salt Marsh or Reeds
	Water feature		Flow arrows
	MHW(S) Mean high water (springs)		MLW(S) Mean low water (springs)
	Telephone line (where shown)		Electricity transmission line (with poles)
	Bench mark (where shown)		Triangulation station
	Point feature (e.g. Guide Post or Mile Stone)		Pylon, flare stack or lighting tower
	Site of (antiquity)		Glasshouse
	General Building		Important Building

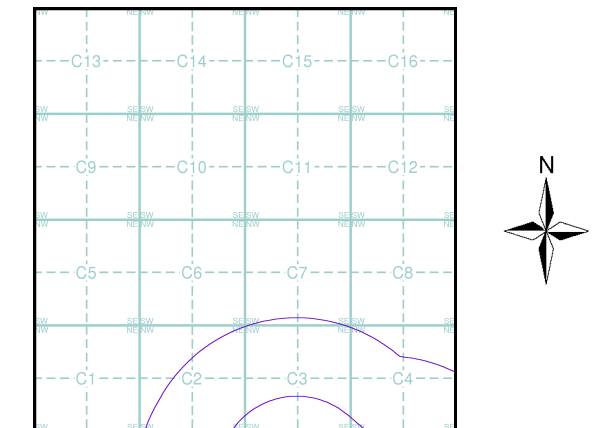
# Envirocheck®

LANDMARK INFORMATION GROUP®

## Historical Mapping & Photography included:

Mapping Type	Scale	Date	Pg
Cambridgeshire & Isle Of Ely	1:10,560	1886 - 1888	2
Cambridgeshire & Isle Of Ely	1:10,560	1903 - 1904	3
Cambridgeshire & Isle Of Ely	1:10,560	1927	4
Cambridgeshire & Isle Of Ely	1:10,560	1938 - 1952	5
Cambridgeshire & Isle Of Ely	1:10,560	1952 - 1953	6
Ordnance Survey Plan	1:10,000	1959	7
Ordnance Survey Plan	1:10,000	1966	8
Ordnance Survey Plan	1:10,000	1974	9
Ordnance Survey Plan	1:10,000	1982	10
Ordnance Survey Plan	1:10,000	1992	11
10K Raster Mapping	1:10,000	2000	12
Street View	Variable		13

## Historical Map - Slice C



## Order Details

Order Number: 290270295\_1\_1  
 Customer Ref: 05425/D  
 National Grid Reference: 547020, 261980  
 Slice: C  
 Site Area (Ha): 9.58  
 Search Buffer (m): 1000

## Site Details

Anglian Water Authority, Milton House, Cowley Road, CAMBRIDGE, CB4 0AP

**Landmark**  
 INFORMATION GROUP

Tel: 0844 844 9952  
 Fax: 0844 844 9951  
 Web: www.envirocheck.co.uk

## Cambridgeshire & Isle Of Ely

Published 1886 - 1888

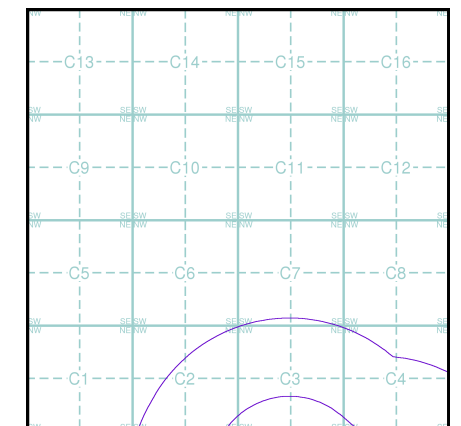
Source map scale - 1:10,560

The historical maps shown were reproduced from maps predominantly held at the scale adopted for England, Wales and Scotland in the 1840's. In 1854 the 1:2,500 scale was adopted for mapping urban areas; these maps were used to update the 1:10,560 maps. The published date given therefore is often some years later than the surveyed date. Before 1938, all OS maps were based on the Cassini Projection, with independent surveys of a single county or group of counties, giving rise to significant inaccuracies in outlying areas. In the late 1940's, a Provisional Edition was produced, which updated the 1:10,560 mapping from a number of sources. The maps appear unfinished - with all military camps and other strategic sites removed. These maps were initially overprinted with the National Grid. In 1970, the first 1:10,000 maps were produced using the Transverse Mercator Projection. The revision process continued until recently, with new editions appearing every 10 years or so for urban areas.

### Map Name(s) and Date(s)

040NW 1886 1:10,560	040NE 1886 1:10,560
040SW 1888 1:10,560	040SE 1886 1:10,560

### Historical Map - Slice C

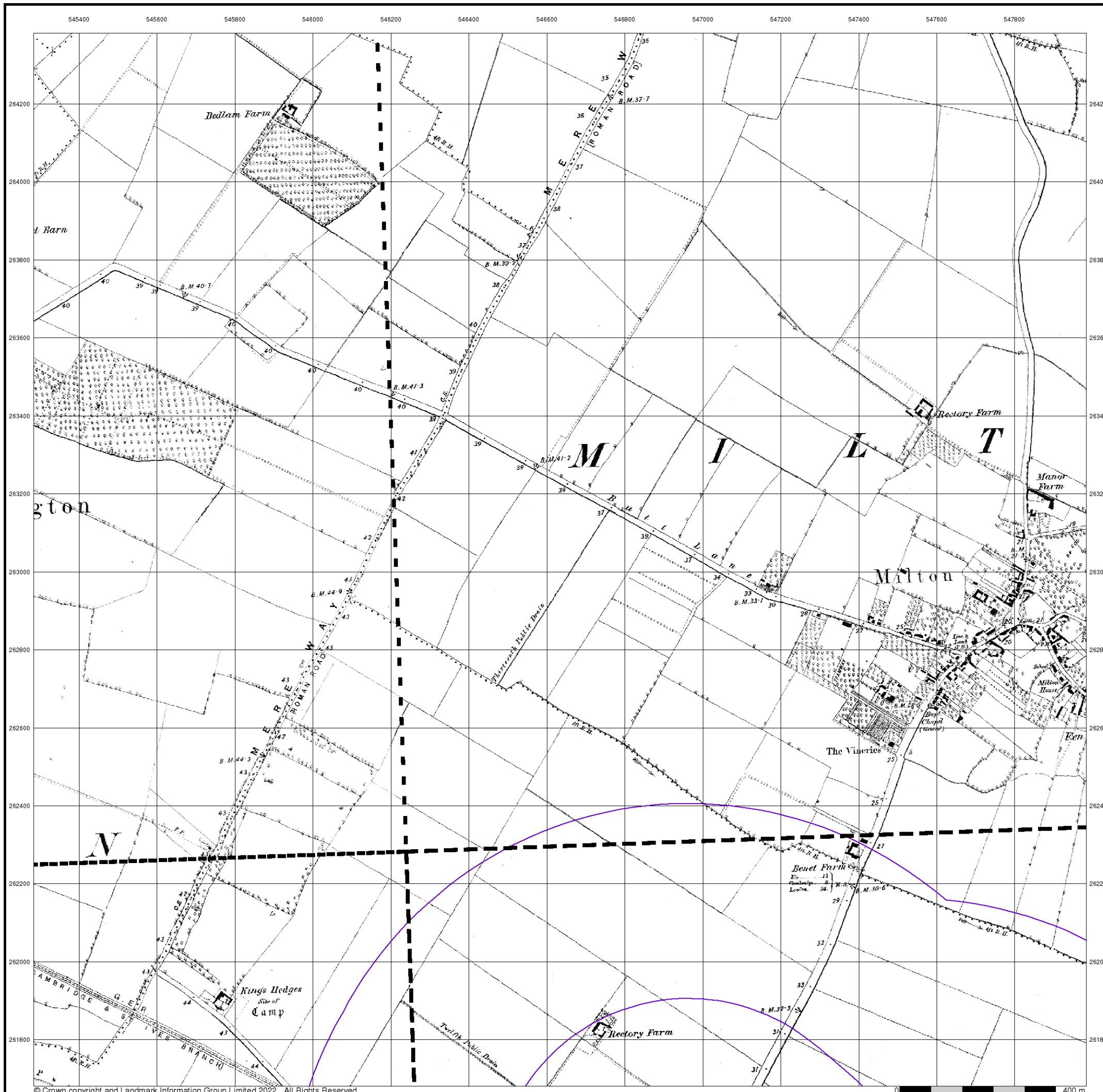


### Order Details

Order Number: 290270295\_1\_1  
 Customer Ref: 05425/D  
 National Grid Reference: 547020, 261980  
 Slice: C  
 Site Area (Ha): 9.58  
 Search Buffer (m): 1000

### Site Details

Anglian Water Authority, Milton House, Cowley Road,  
 CAMBRIDGE, CB4 0AP





## Cambridgeshire & Isle Of Ely

Published 1903 - 1904

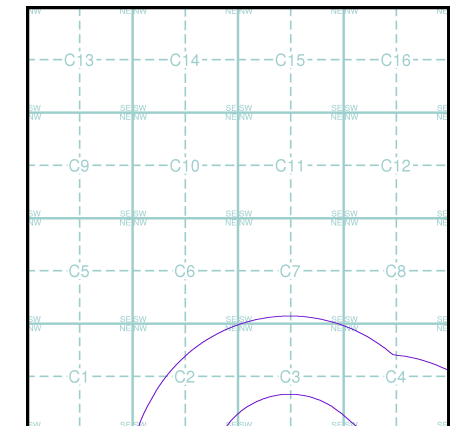
Source map scale - 1:10,560

The historical maps shown were reproduced from maps predominantly held at the scale adopted for England, Wales and Scotland in the 1840's. In 1854 the 1:2,500 scale was adopted for mapping urban areas; these maps were used to update the 1:10,560 maps. The published date given therefore is often some years later than the surveyed date. Before 1938, all OS maps were based on the Cassini Projection, with independent surveys of a single county or group of counties, giving rise to significant inaccuracies in outlying areas. In the late 1940's, a Provisional Edition was produced, which updated the 1:10,560 mapping from a number of sources. The maps appear unfinished - with all military camps and other strategic sites removed. These maps were initially overprinted with the National Grid. In 1970, the first 1:10,000 maps were produced using the Transverse Mercator Projection. The revision process continued until recently, with new editions appearing every 10 years or so for urban areas.

### Map Name(s) and Date(s)

040NW 1903 1:10,560	040NE 1903 1:10,560
040SW 1904 1:10,560	040SE 1904 1:10,560

### Historical Map - Slice C

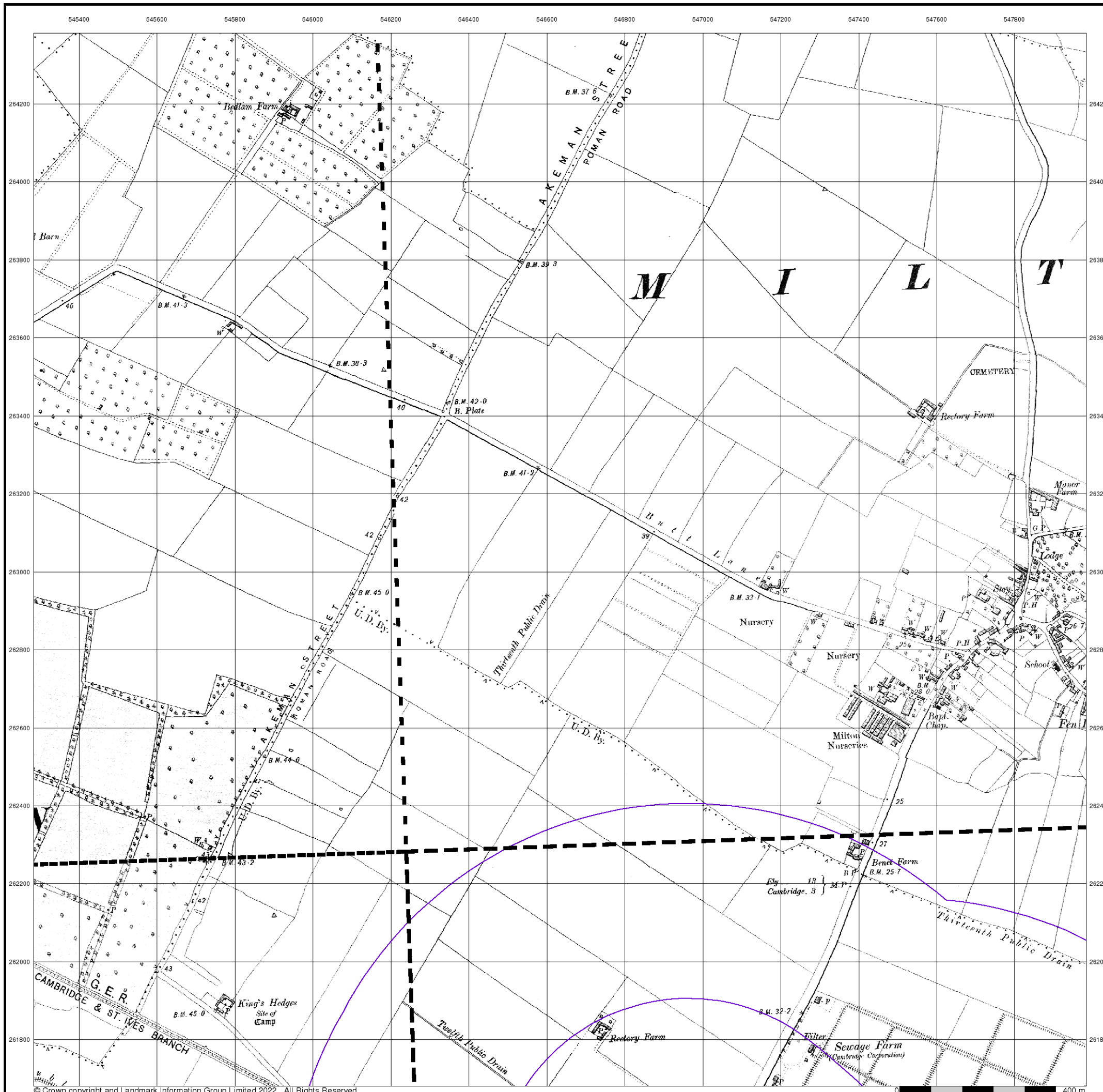


### Order Details

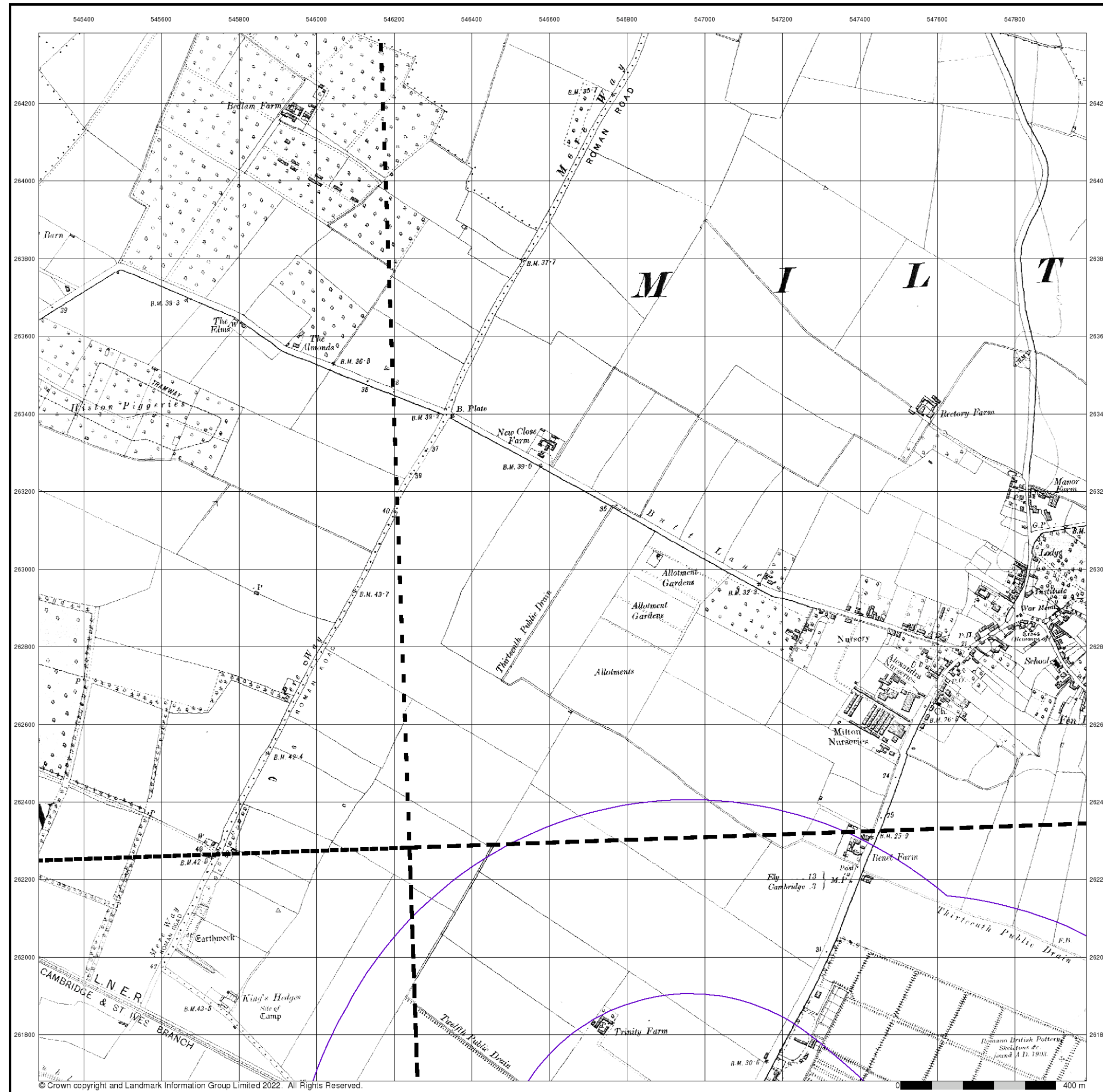
Order Number: 290270295\_1\_1  
 Customer Ref: 05425/D  
 National Grid Reference: 547020, 261980  
 Slice: C  
 Site Area (Ha): 9.58  
 Search Buffer (m): 1000

### Site Details

Anglian Water Authority, Milton House, Cowley Road,  
 CAMBRIDGE, CB4 0AP





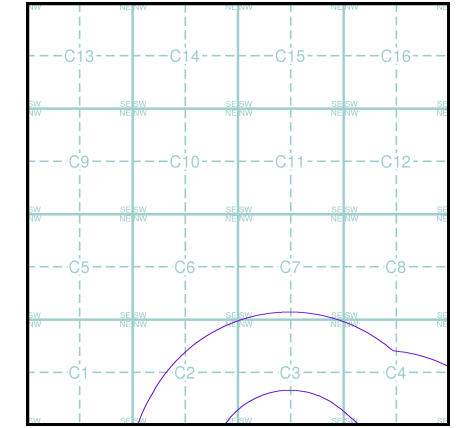


The historical maps shown were reproduced from maps predominantly held at the scale adopted for England, Wales and Scotland in the 1840's. In 1854 the 1:2,500 scale was adopted for mapping urban areas; these maps were used to update the 1:10,560 maps. The published date given therefore is often some years later than the surveyed date. Before 1938, all OS maps were based on the Cassini Projection, with independent surveys of a single county or group of counties, giving rise to significant inaccuracies in outlying areas. In the late 1940's, a Provisional Edition was produced, which updated the 1:10,560 mapping from a number of sources. The maps appear unfinished - with all military camps and other strategic sites removed. These maps were initially overprinted with the National Grid. In 1970, the first 1:10,000 maps were produced using the Transverse Mercator Projection. The revision process continued until recently, with new editions appearing every 10 years or so for urban areas.

### Map Name(s) and Date(s)

040NW 1927 1:10,560	040NE 1927 1:10,560
040SW 1927 1:10,560	040SE 1927 1:10,560

### Historical Map - Slice C



### Order Details

Order Number: 290270295\_1\_1  
 Customer Ref: 05425/D  
 National Grid Reference: 547020, 261980  
 Slice: C  
 Site Area (Ha): 9.58  
 Search Buffer (m): 1000

### Site Details

Anglian Water Authority, Milton House, Cowley Road,  
 CAMBRIDGE, CB4 0AP