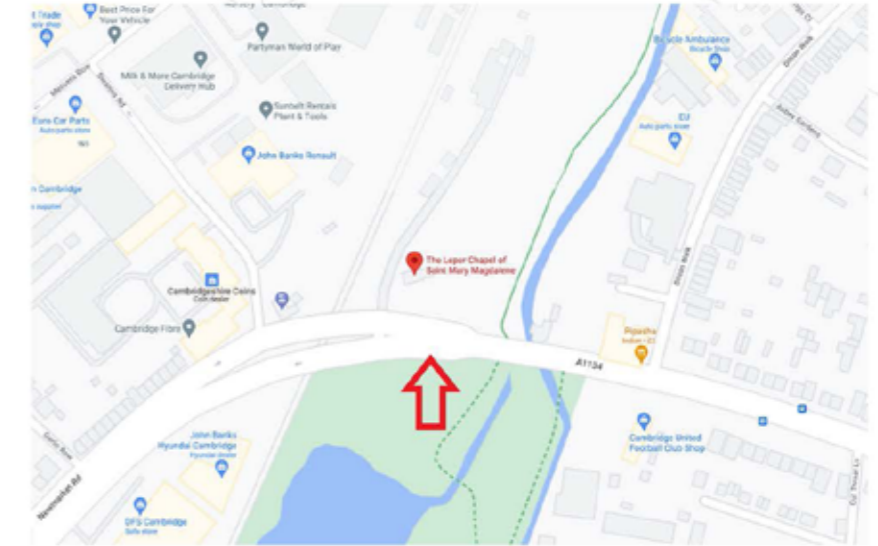



MSA-No: 5698
 Camera No: V22
 Project: Cambridge Views
 Description: Nail in tarmac
 Details: Camera height: 1.60m
 Coordinates (E N H): 547176.009 259433.53 9.797

Camera: Canon EOS 6D
 Lens: Canon Zoom Lens EW82 16-35mm, EF 50mm
 Focal length: 16mm, 24mm & 50mm
 Shift/Tilt: 0 Degrees

Date and time: 04/03/2022 13:18



> Location Map



> MSA Camera Position



> MSA 50mm Photo



> Zoomed MSA Camera Position

WINTER

EXISTING



4th March 2022

WINTER



PROPOSED + CUMULATIVE

4th March 2022

23 Horningsea Road bridge over A14

Outline Application S8

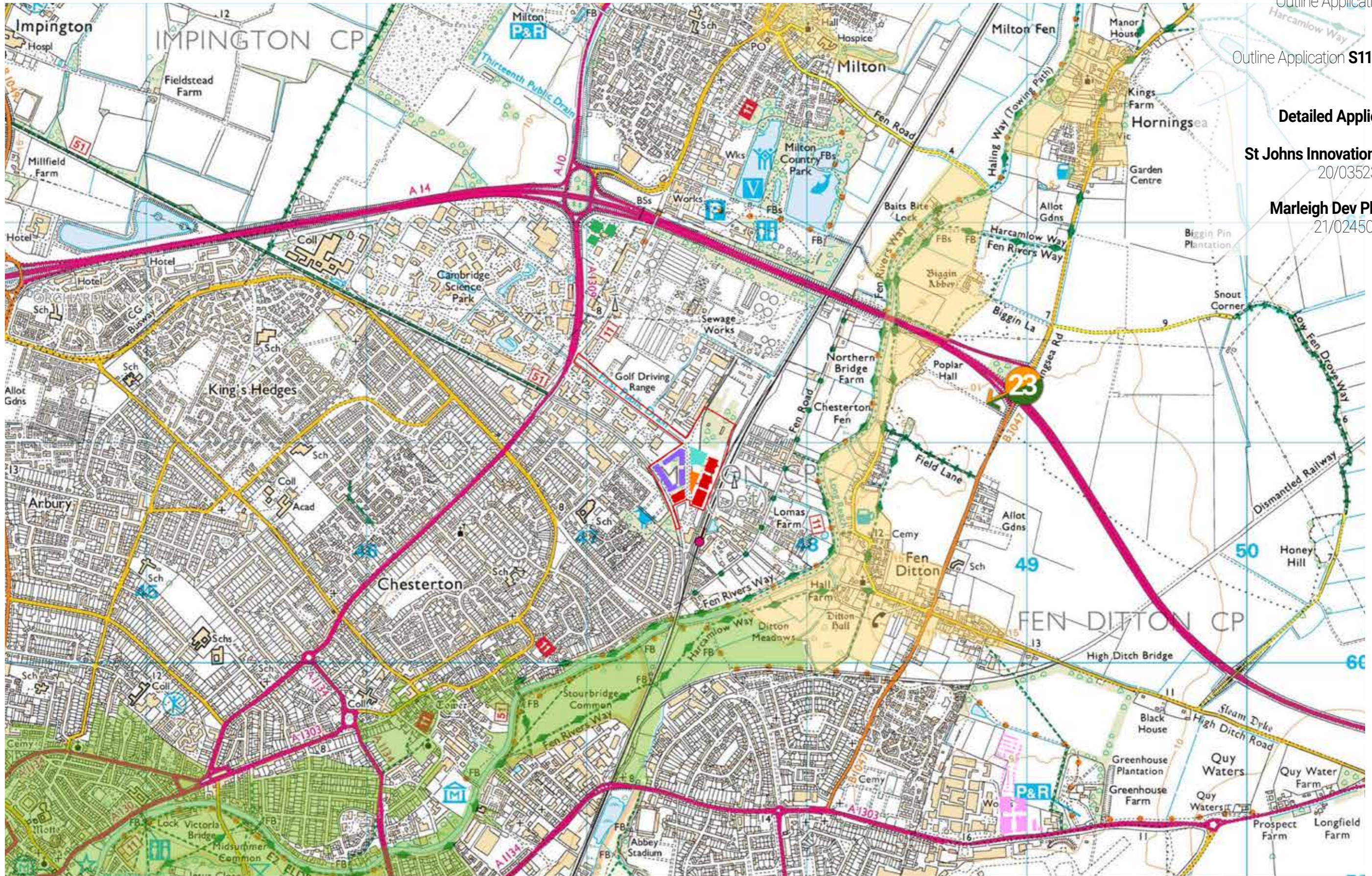
Outline Application S9

Outline Application S11 - S21

Detailed Application

St Johns Innovation Park
20/03523/FUL

Marleigh Dev Phase2
21/02450/REM



WINTER

EXISTING

30th March 2021



WINTER



PROPOSED

WINTER

PROPOSED



24 Fen Ditton Conservation Area, High Street

Outline Application S8

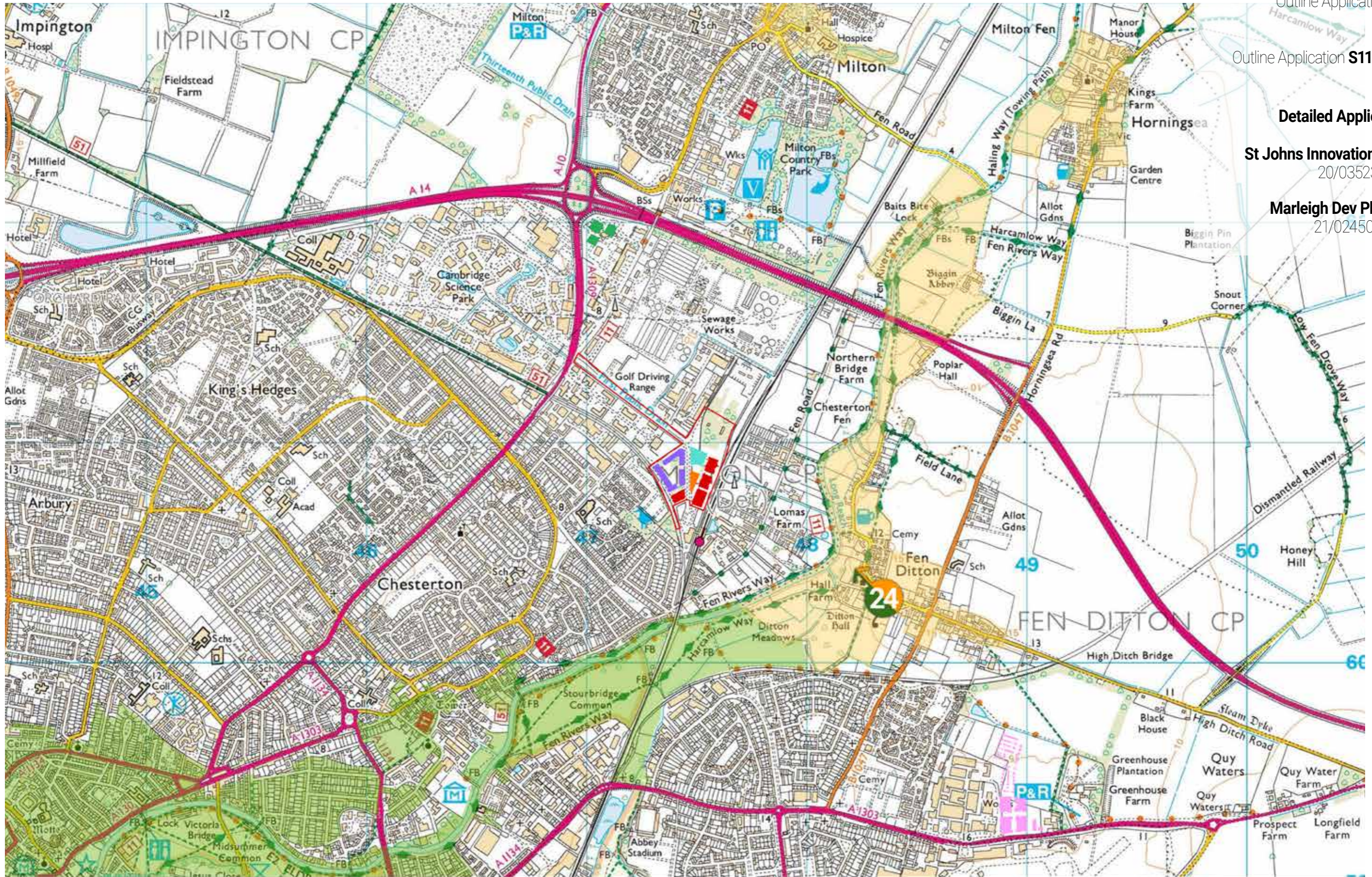
Outline Application S9

Outline Application S11 - S21

Detailed Application

St Johns Innovation Park
20/03523/FUL

Marleigh Dev Phase2
21/02450/REM



WINTER



EXISTING

30th March 2021

WINTER



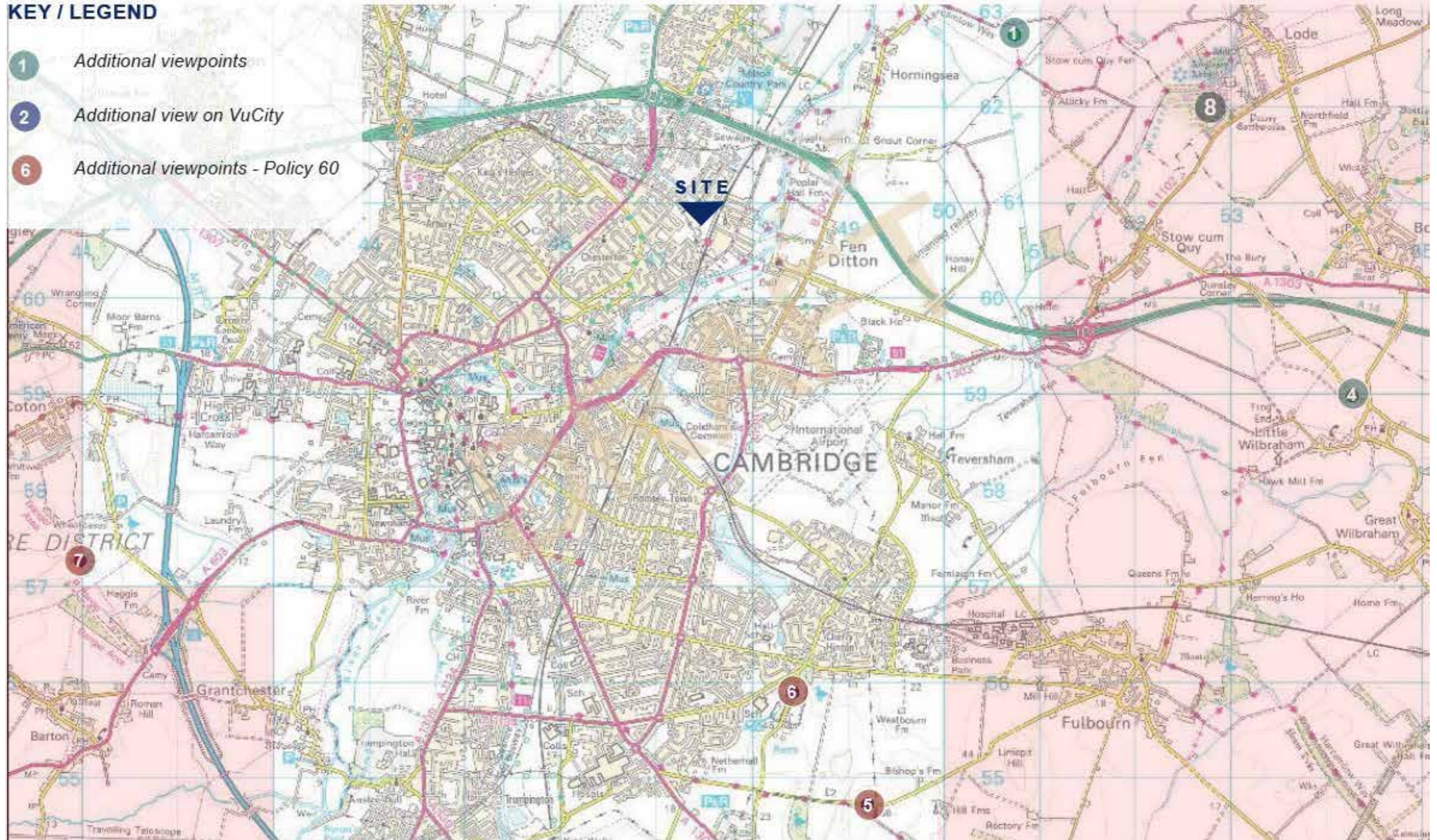
PROPOSED + 1 CAMBRIDGE SQUARE



PI Harmcamlow Way - north

KEY / LEGEND

- 1 Additional viewpoints
- 2 Additional view on VuCity
- 6 Additional viewpoints - Policy 60



MSA-No: 5698
Camera No: VP1
Project: Cambridge Views
Description: Nail in the grass
Details: Camera height: 1.60m
Coordinates (E N H): 550326.9940 262691.9940 4.1410
Camera: Canon EOS 6D
Lens: Canon Zoom Lens EW82 16-35mm, EF 50 mm
Focal length: 16mm, 24mm, 35mm & 50mm
Shift/Tilt: 237 Degrees
Date and time: 14/03/2022 10:52



> Location Map



> MSA Camera Position



> MSA 50mm Photo



> Zoomed MSA Camera Position



WINTER


EXISTING

14th March 2022

MSA-No: 5710
 Camera No: VP1
 Project: Cambridge Views
 Description: Nail in the grass
 Details: Camera height: 1.60m
 Coordinates (E N H): 550326.9900 262690.9980 4.1900
 Camera: Canon EOS 6D
 Lens: Canon Zoom Lens EW82 16-35mm, EF 50 mm
 Focal length: 16mm, 24mm, 35mm & 50mm
 Shift/Tilt: 237 Degrees
 Date and time: 04/04/2022 09:31



> Location Map



> MSA Camera Position



> MSA 50mm Photo



> Zoomed MSA Camera Position

SPRING

EXISTING



4th April 2022



SPRING

PROPOSED



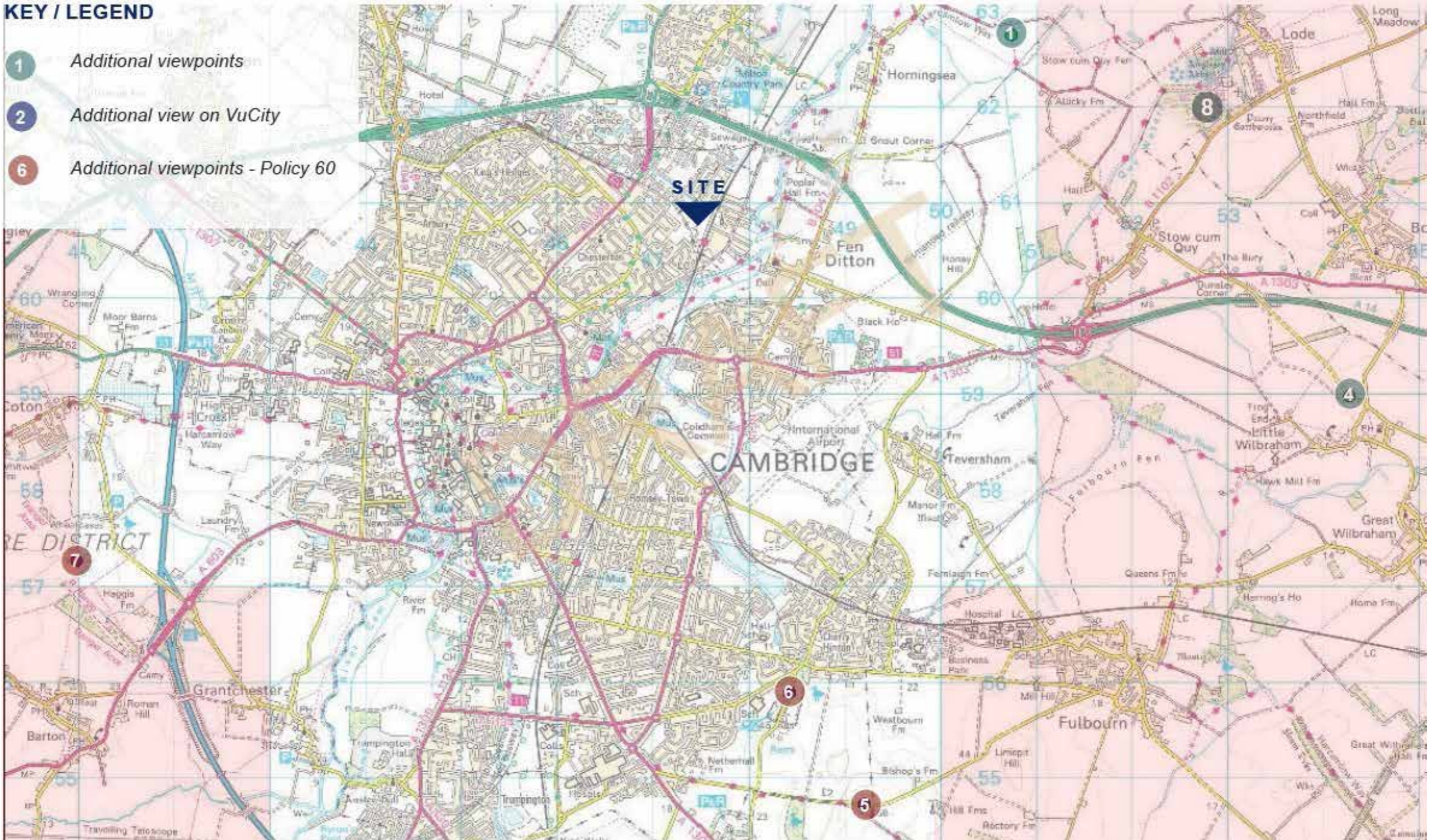
4th April 2022



P4 Little Wilbraham Road

KEY / LEGEND

- 1 Additional viewpoints
- 2 Additional view on VuCity
- 6 Additional viewpoints - Policy 60



MSA-No: 5698
Camera No: VP4
Project: Cambridge Views
Description: Nail in the grass
Details: Camera height: 1.60m
Coordinates (E N H): 554296.2770 258948.2000 21.3080
Camera: Canon EOS 6D
Lens: Canon Zoom Lens EW82 16-35mm, EF 50mm
Focal length: 16mm, 24mm, 35mm & 50mm
Shift/Tilt: 283 Degrees
Date and time: 15/03/2022 09:32



> Location Map



> MSA Camera Position



> MSA 50mm Photo



> Zoomed MSA Camera Position

WINTER

EXISTING


15th March 2022




MSA-No: 5710
 Camera No: VP4
 Project: Cambridge Views
 Description: Mark on Concrete
 Details: Camera height: 1.60m
 Coordinates (E N H): 554301.4590 258959.1510 21.4430

Camera: Canon EOS 6D
 Lens: Canon Zoom Lens EW82 16-35mm, EF 50mm
 Focal length: 16mm, 24mm, 35mm & 50mm
 Shift/Tilt: 283 Degrees

Date and time: 05/04/2022 10:03



> MSA Camera Position



> MSA 50mm Photo



> Location Map



> Zoomed MSA Camera Position

SPRING

EXISTING

5th APRIL 2022





SPRING



PROPOSED + CUMULATIVE

5th APRIL 2022



P5 Worts' Causeway/Shelford Road

KEY / LEGEND

- 1 Additional viewpoints
- 2 Additional view on VuCity
- 6 Additional viewpoints - Policy 60

