
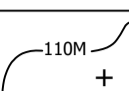



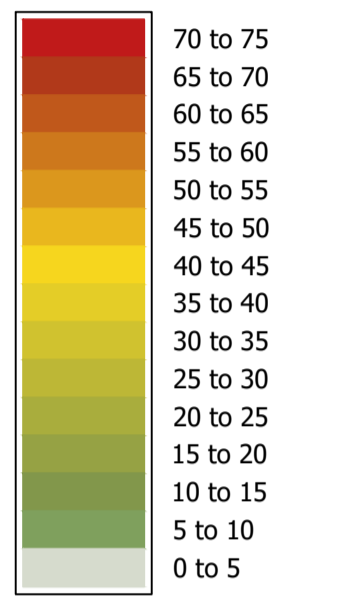


LEGEND

-  Appeal Site Boundary
-  Contours/Spot Heights (Metres AOD) ^
-  Existing Water Courses and Features ^
-  Ridgelines
-  Valleys

Elevation Metres (AOD) ^



Sources:
 ^ OS Mapping

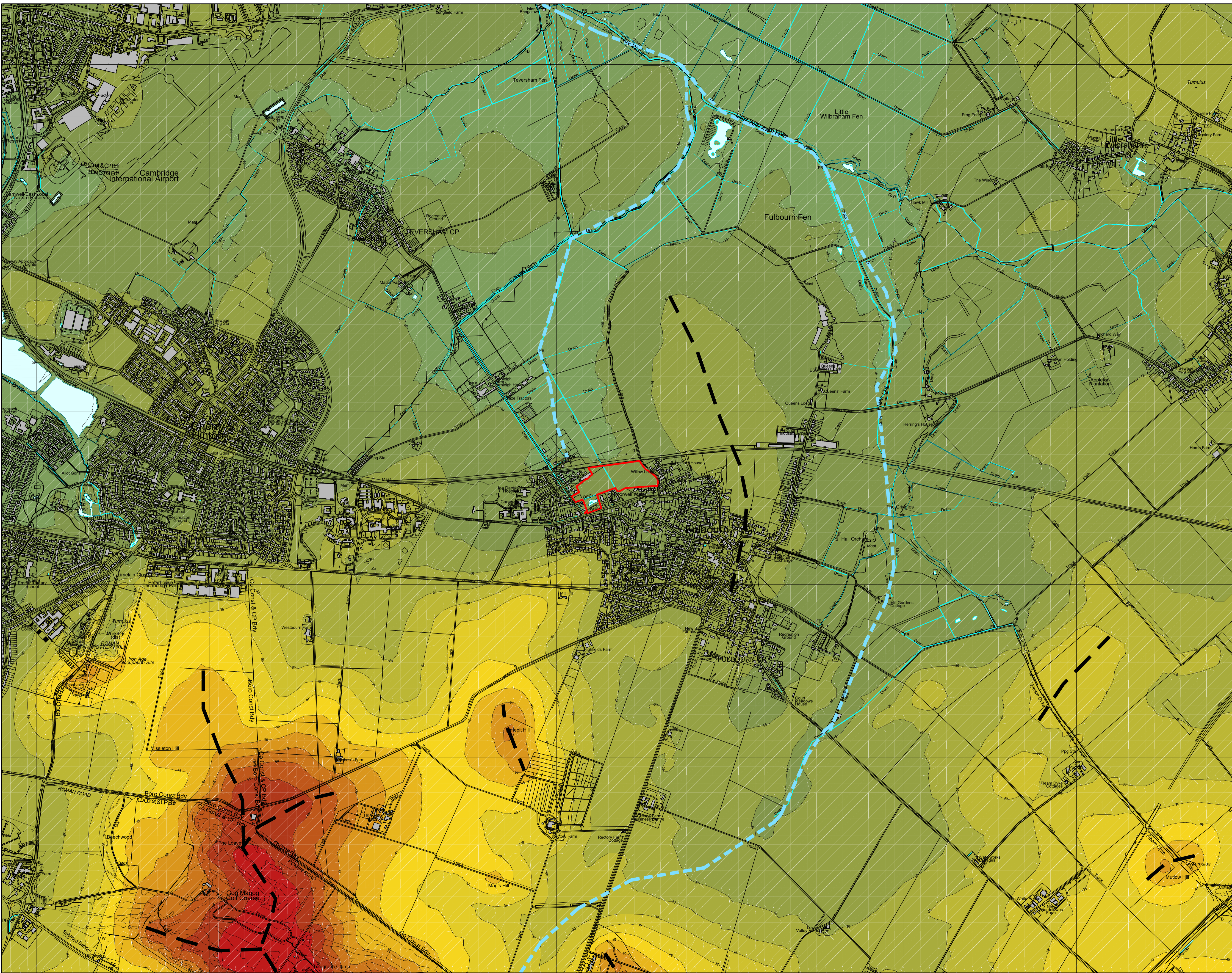
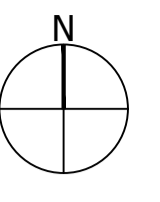


FIGURE LT2

Project
Land at Teversham Road, Fulbourn
 Drawing Title
Topographic Features Plan

Date 22.04.2022	Scale 1:10,000 @A1 1:20,000 @A3	Drawn by AK	Check by LT
Project No 25542	Drawing No LN-LP-102	Revision -	



Town Planning • Master Planning & Urban Design • Architecture •
 Landscape Planning & Design • Infrastructure & Environmental Planning •
 Heritage • Graphic Communication •
 Communications & Engagement • Development Economics

bartonwillmore.co.uk