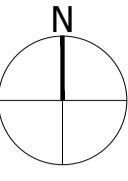










The scaling of this drawing cannot be assured

Revision	Date	Drn	Ckd
A	25.07.14	HS	CA
B	16.09.14	AA	AA
C	05.01.15	RA	CA



LEGEND

-  Site Boundary
-  Dwellings
-  Rear Gardens
-  Garages
-  Primary Vehicular Access
-  Emergency Access
-  Pedestrian Access
-  Primary Street
-  Shared Surface
-  Neighbourhood Green
-  Boardwalk
-  Existing Stream
-  Pond
-  Marsh
-  Structural Planting
-  Play Area 500m²

Project
**Land at Teversham Road
 Fulbourn**
 Drawing Title
Illustrative Layout

Date 16.06.14	Scale 1:1000@A1	Drawn by HS	Check by CA
Project No 22430	Drawing No M03	Revision C	

**BARTON
WILLMORE**

Planning • Master Planning & Urban Design
 Architecture • Landscape Planning & Design • Project Services
 Environmental & Sustainability Assessment • Graphic Design

bartonwillmore.co.uk