





- LEGEND**
-  Site boundary
  -  Main vehicular access
  -  Pedestrian access
  -  15m corridor to allow for route of CAM (Cambridge Autonomous Metro)

# Carter Jonas

**PROJECT TITLE**  
 LAND BETWEEN HAVERHILL ROAD AND HINTON WAY, STAPLEFORD

**DRAWING TITLE**  
 JO027450\_010  
 PARAMETER PLAN  
 ACCESS AND MOVEMENT

<b>ISSUED BY</b>	London	<b>T:</b> 020 7016 0720
<b>DATE</b>	28.07.2020	<b>DRAWN</b> NM
<b>SCALE@A1</b>	1:2500	<b>CHECKED</b> JC
<b>STATUS</b>	Planning	<b>APPROVED</b> JC

No dimensions are to be scaled from this drawing.  
 All dimensions are to be checked on site.  
 Area measurements for indicative purposes only.  
 © Carter Jonas. Quality Assured to BS EN ISO 9001:2008  
 Source: Ordnance Survey

