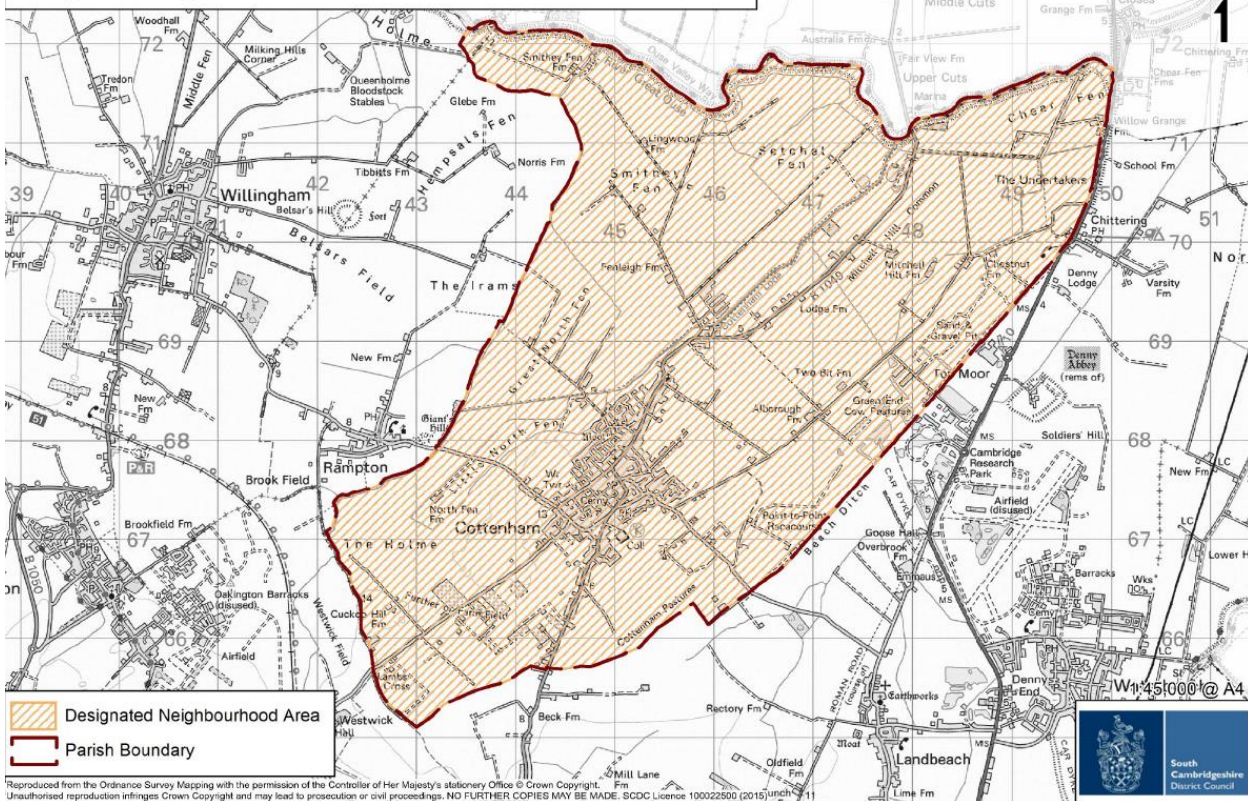


Cottenham Civil Parish

Neighbourhood Development Plan

2017 to 2031

Designated Neighbourhood Area: Cottenham - November 2015



Cottenham Parish Council

Supplementary Diagrams

August 2019

In 2031 Cottenham will still be an attractive safe rural village, proud of its character and retaining its sense of community with improved amenities and facilities, reduced impact of traffic, especially in the centre of the village, and having more affordable housing for the next generation of residents.



**Cottenham Neighbourhood Development Plan
Submission Plan – Supplementary Diagrams 190812**



1 Summary

These supplementary diagrams have been provided to provide more detail and/or clarity on some of the maps published in the Submission Plan.



Cottenham Neighbourhood Development Plan
Submission Plan – Supplementary Diagrams 190812



Contents

1 Summary 2

Figure 5: National Character Areas & Green Belt 4

Figure 9: Non designated Heritage Assets 5

Figure 11: Cottenham’s Focal Points, Core Street , Central Area and Centre 6

Figure 12: Modified LGS boundaries at the Recreation Ground..... 7

Figure 13: The Dunnocks & Tenison Manor PVAAs 8

Figure 15: Cottenham’s Extended Development Framework 9

Figure 16: Locations of 2017 and 2018 Planning Permissions 10

Figure 17: Brownfield housing sites near village centre 11

Figure 26: Preferred expansion of the Recreation ground 12

Figure 27: Site locations for Village Hall and Nursery 13

Figure 28: Site locations for Village Hall and Nursery 14

Figure 29: Policies affecting the Recreation Ground 15

Figure 30: Indicative expansion of the Recreation Ground 16

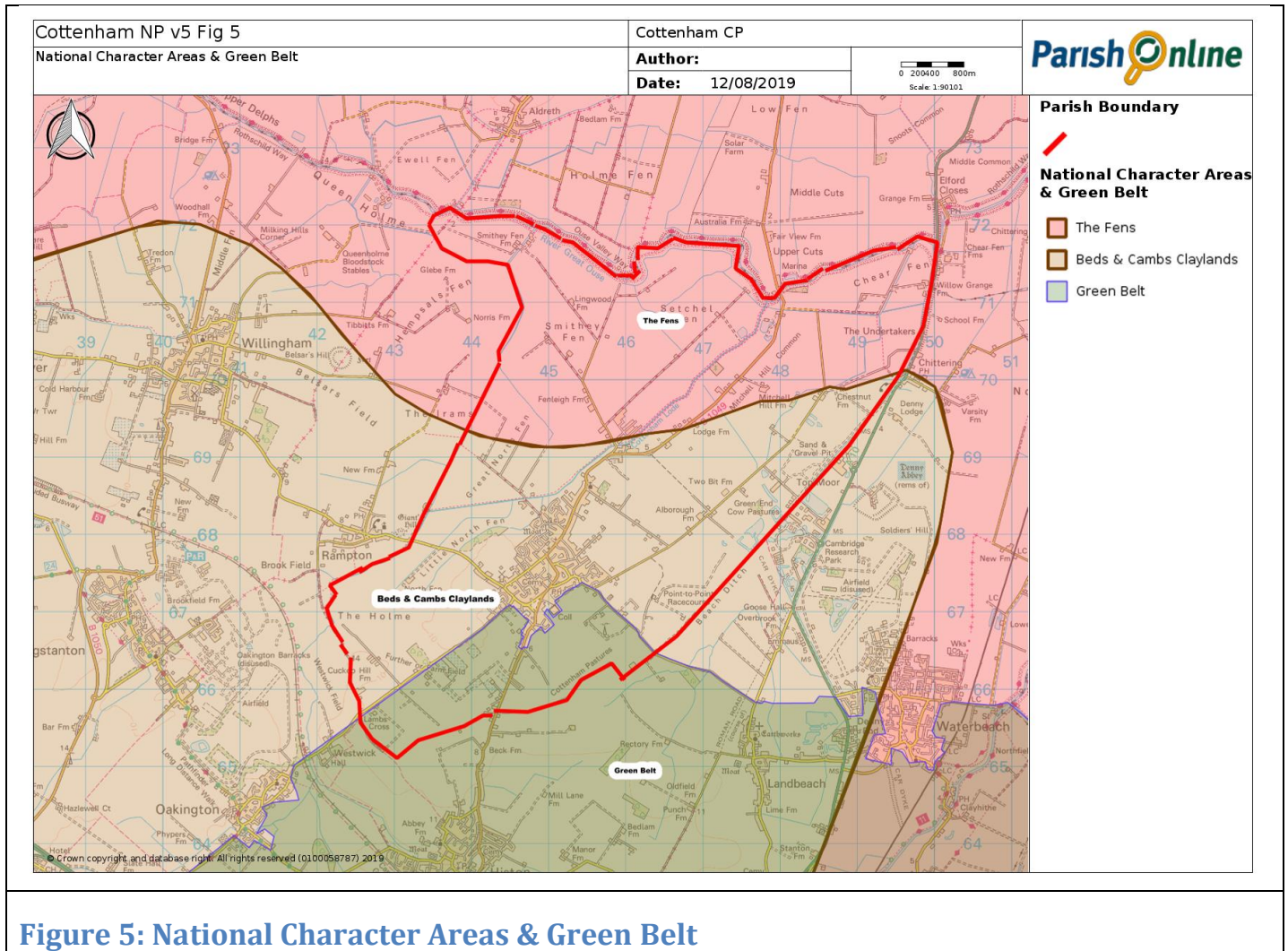


Figure 5: National Character Areas & Green Belt

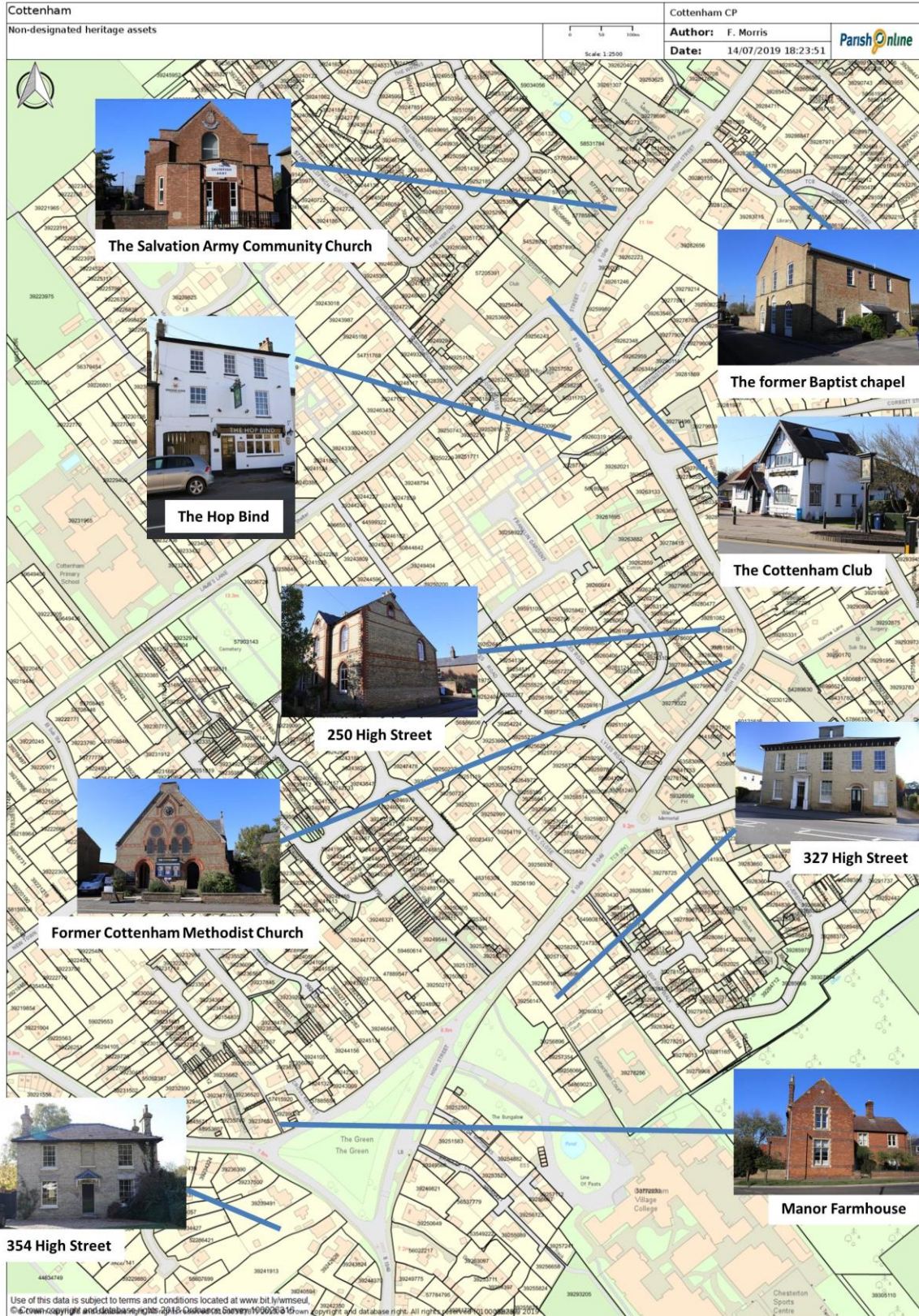


Figure 9: Non designated Heritage Assets

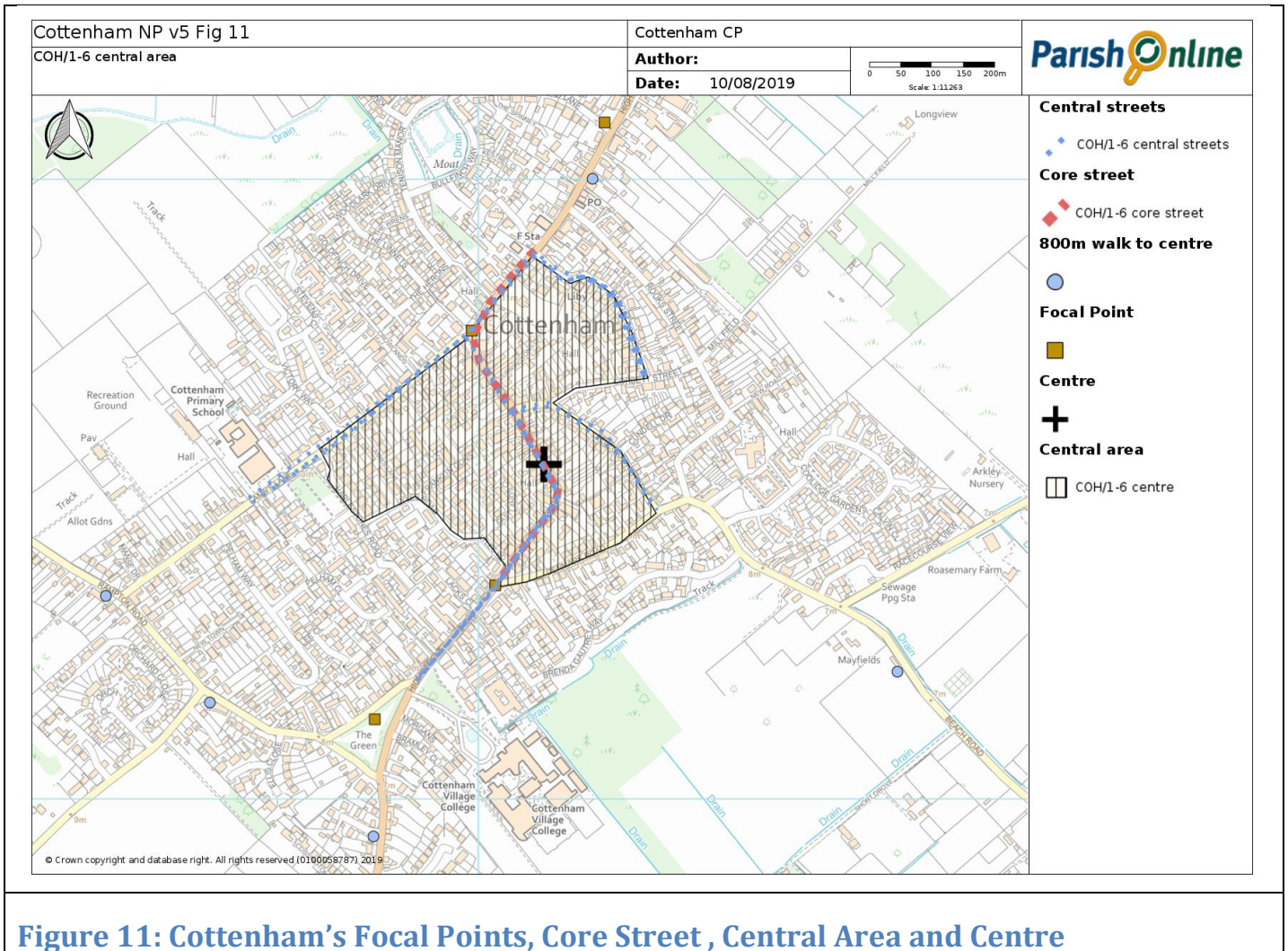


Figure 11: Cottenham's Focal Points, Core Street , Central Area and Centre

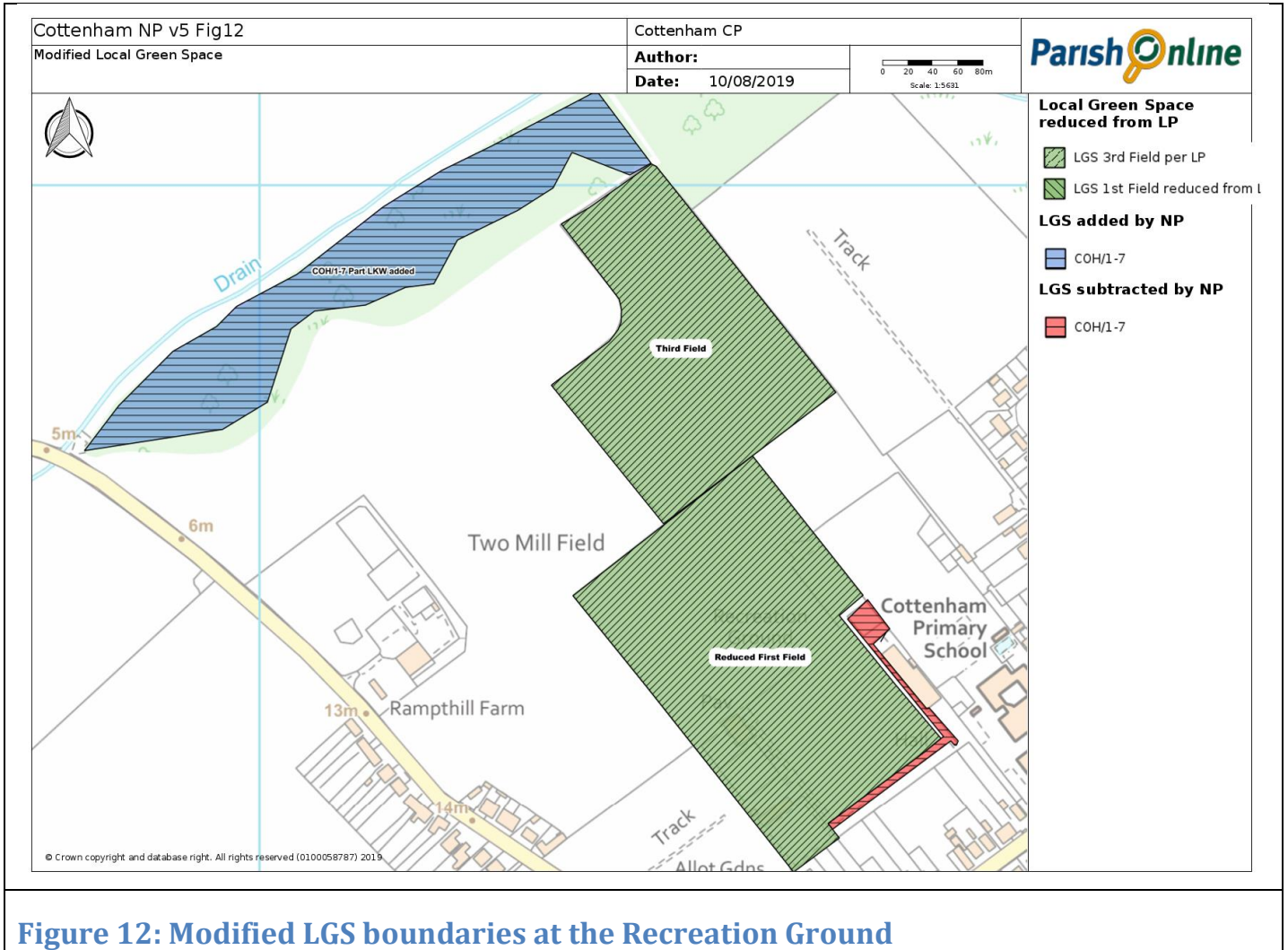


Figure 12: Modified LGS boundaries at the Recreation Ground

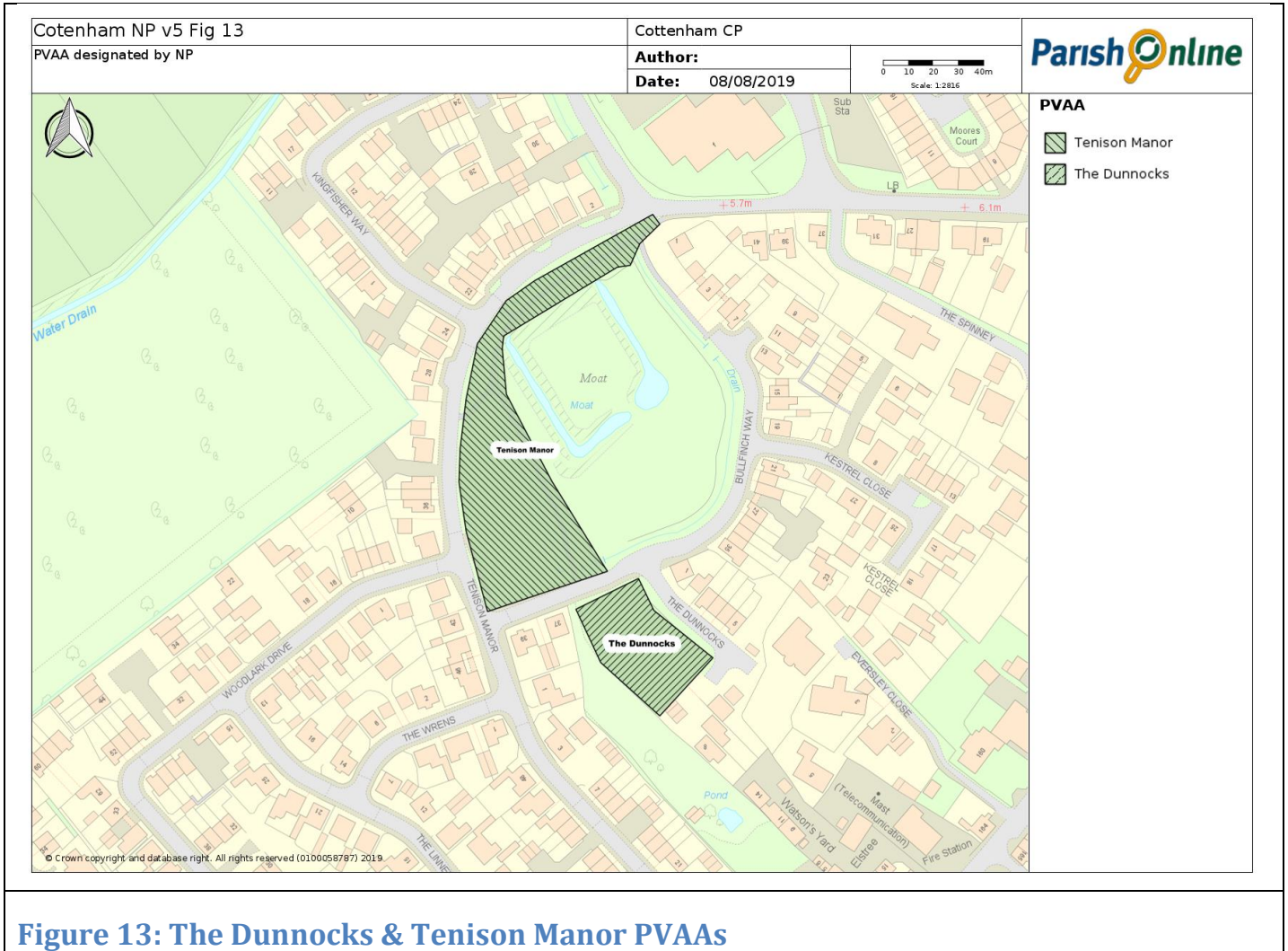


Figure 13: The Dunnocks & Tenison Manor PVAAs

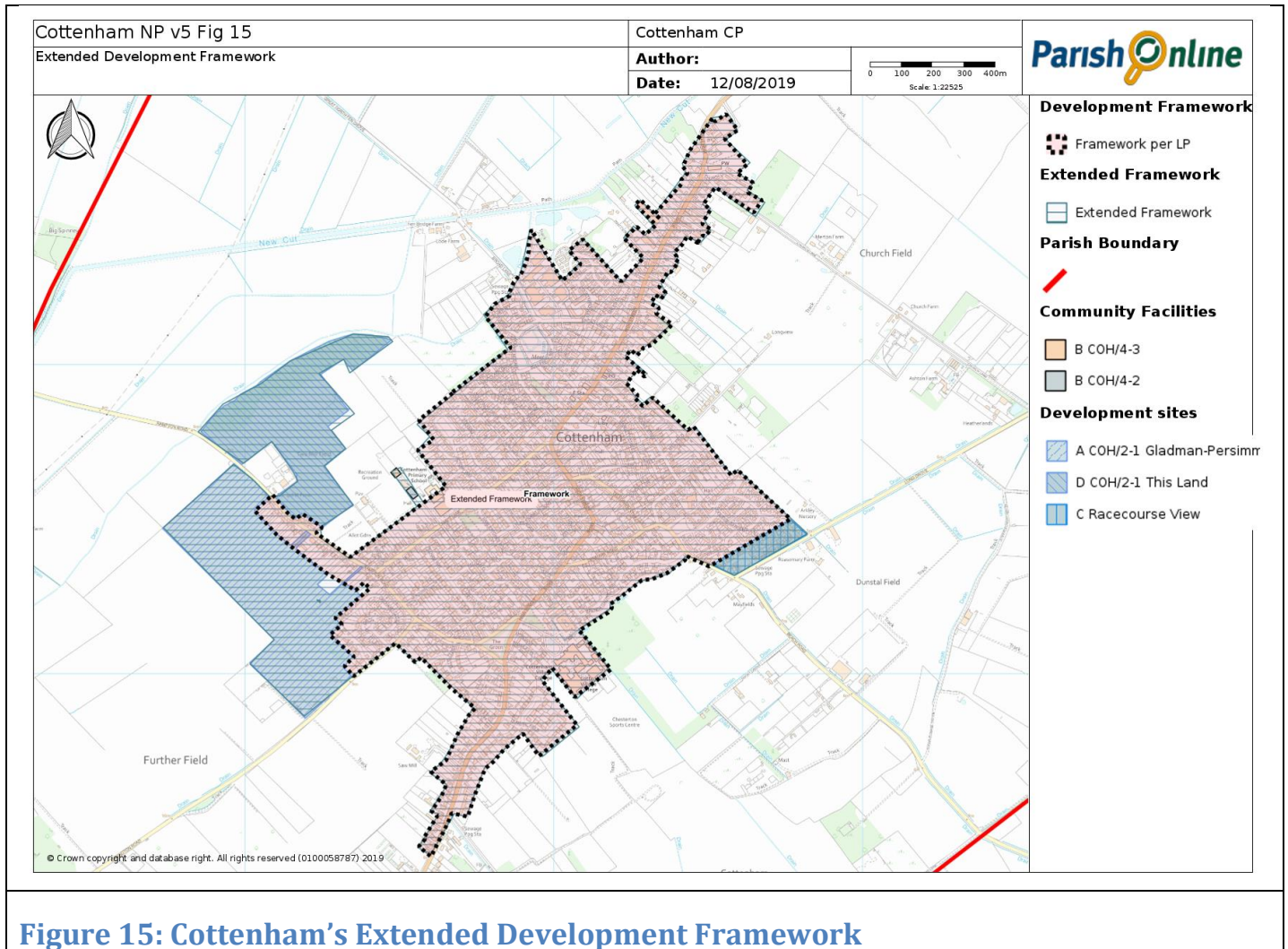
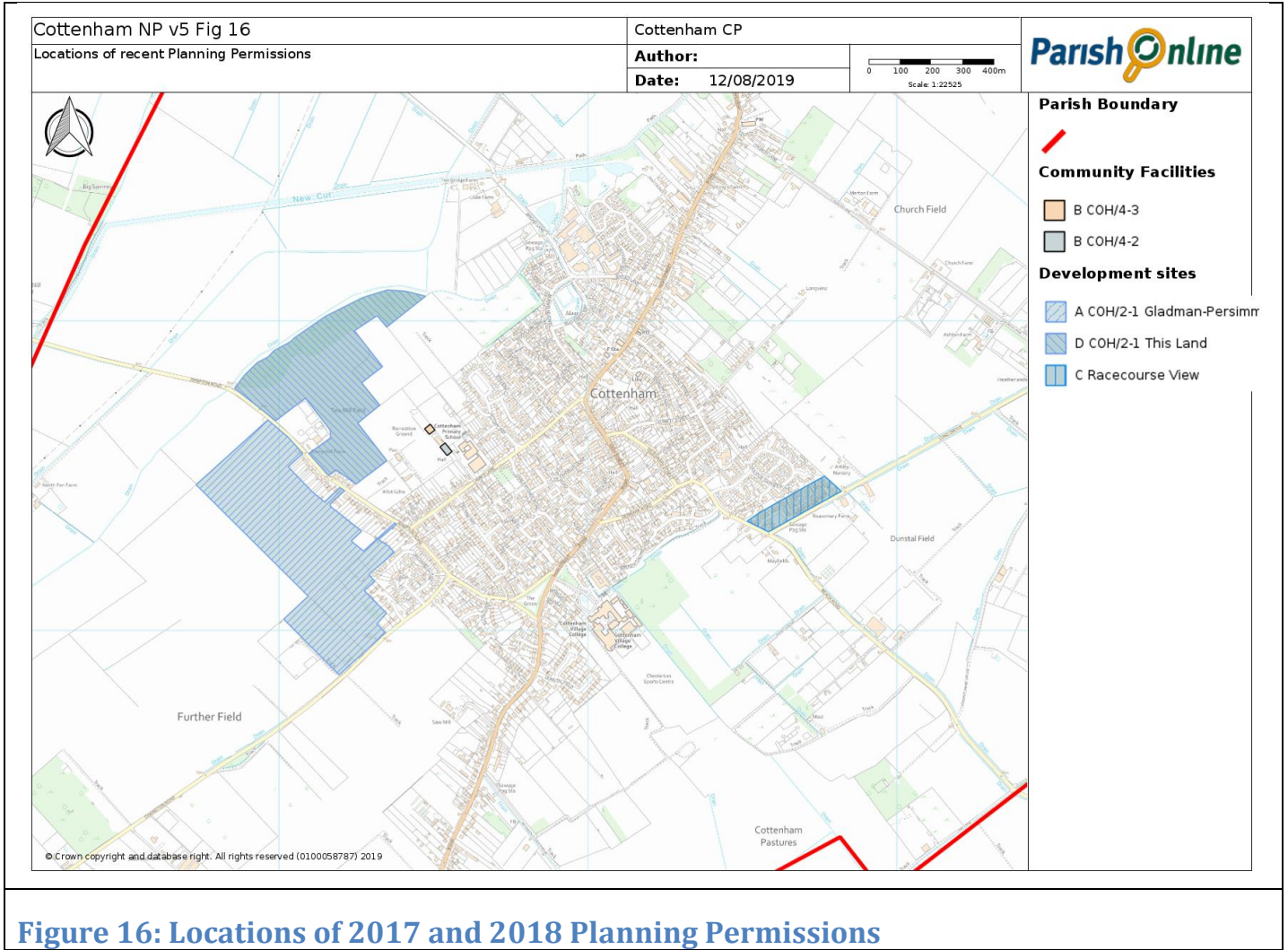


Figure 15: Cottenham's Extended Development Framework



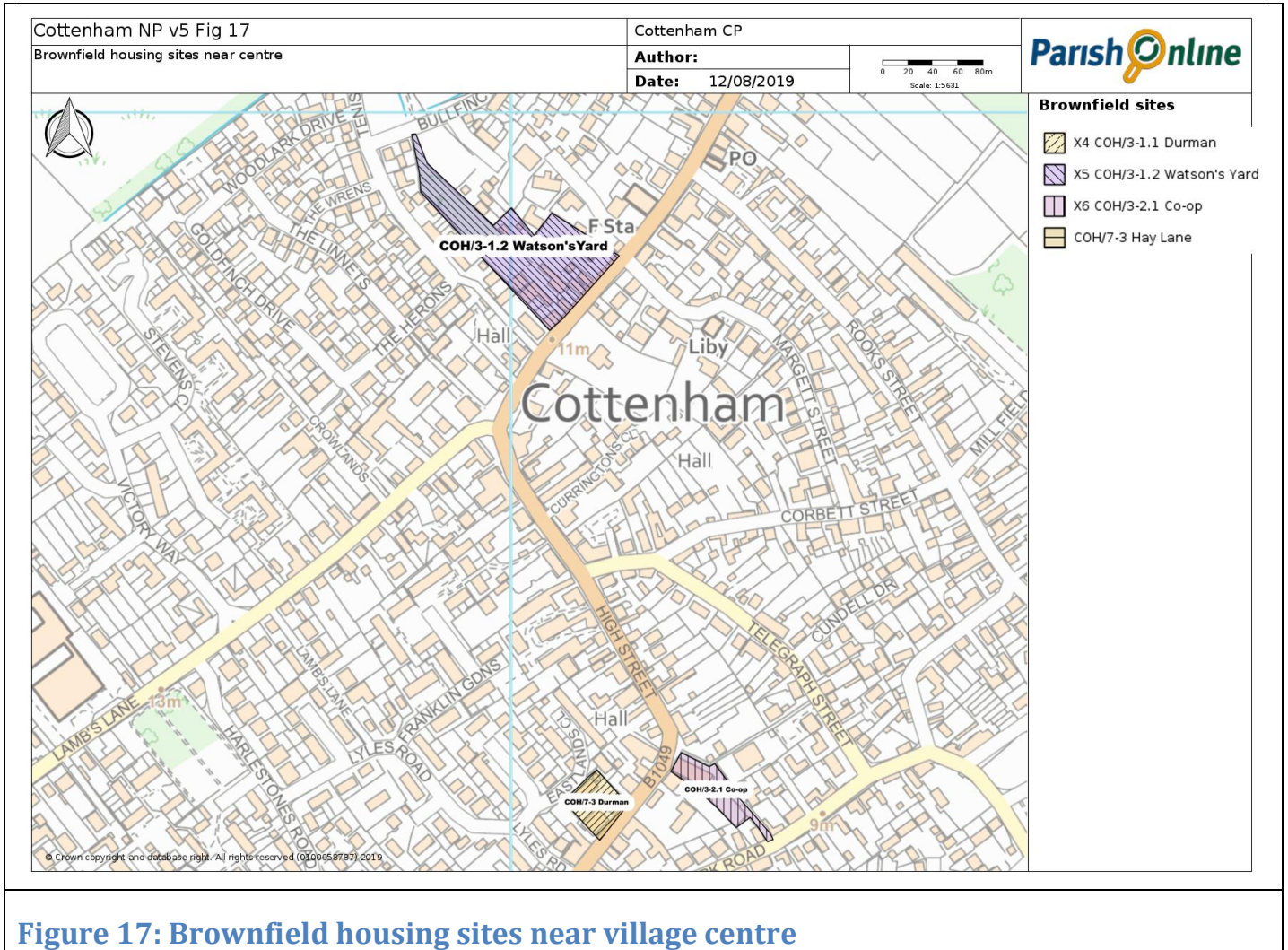


Figure 17: Brownfield housing sites near village centre

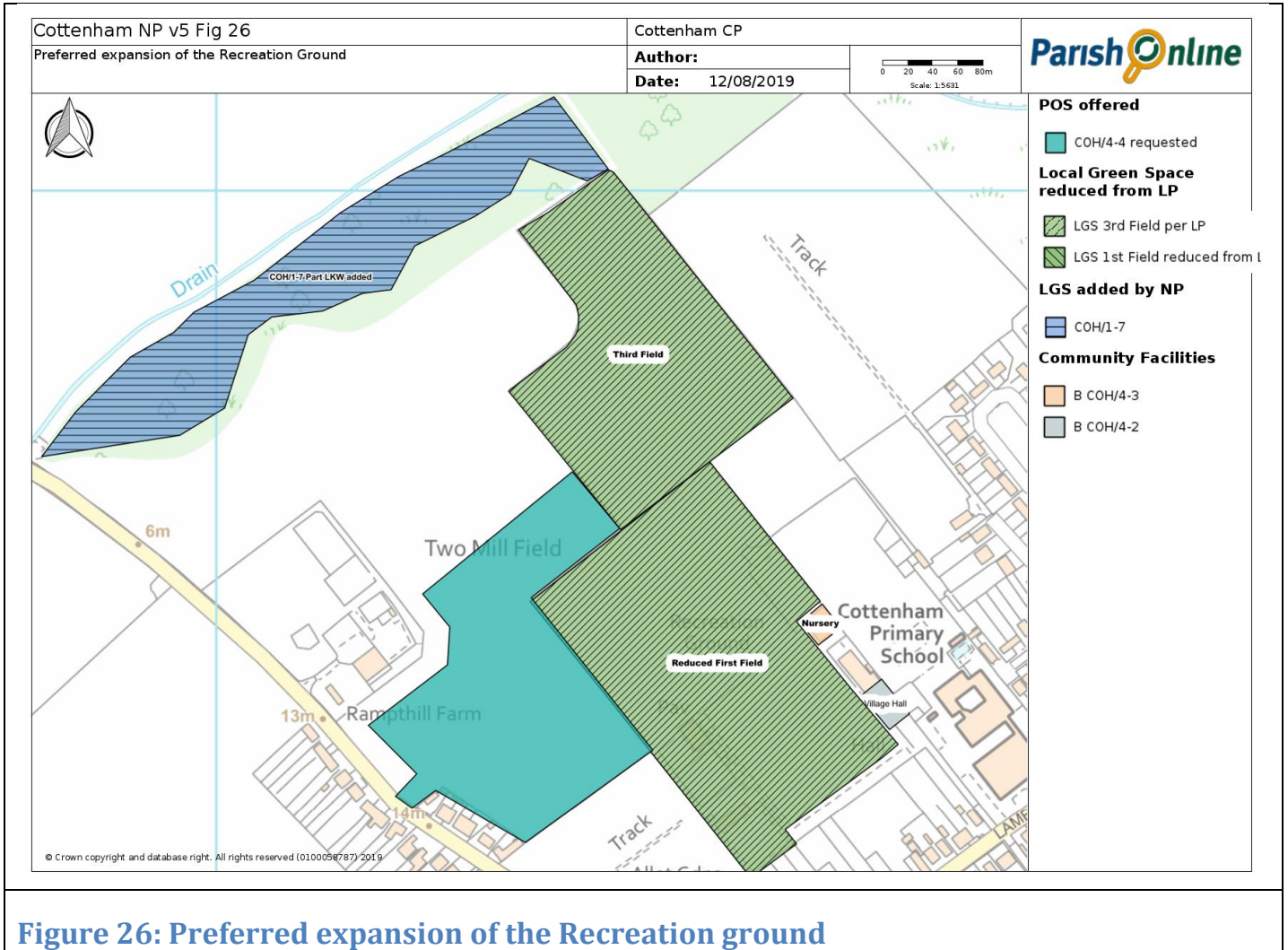


Figure 26: Preferred expansion of the Recreation ground

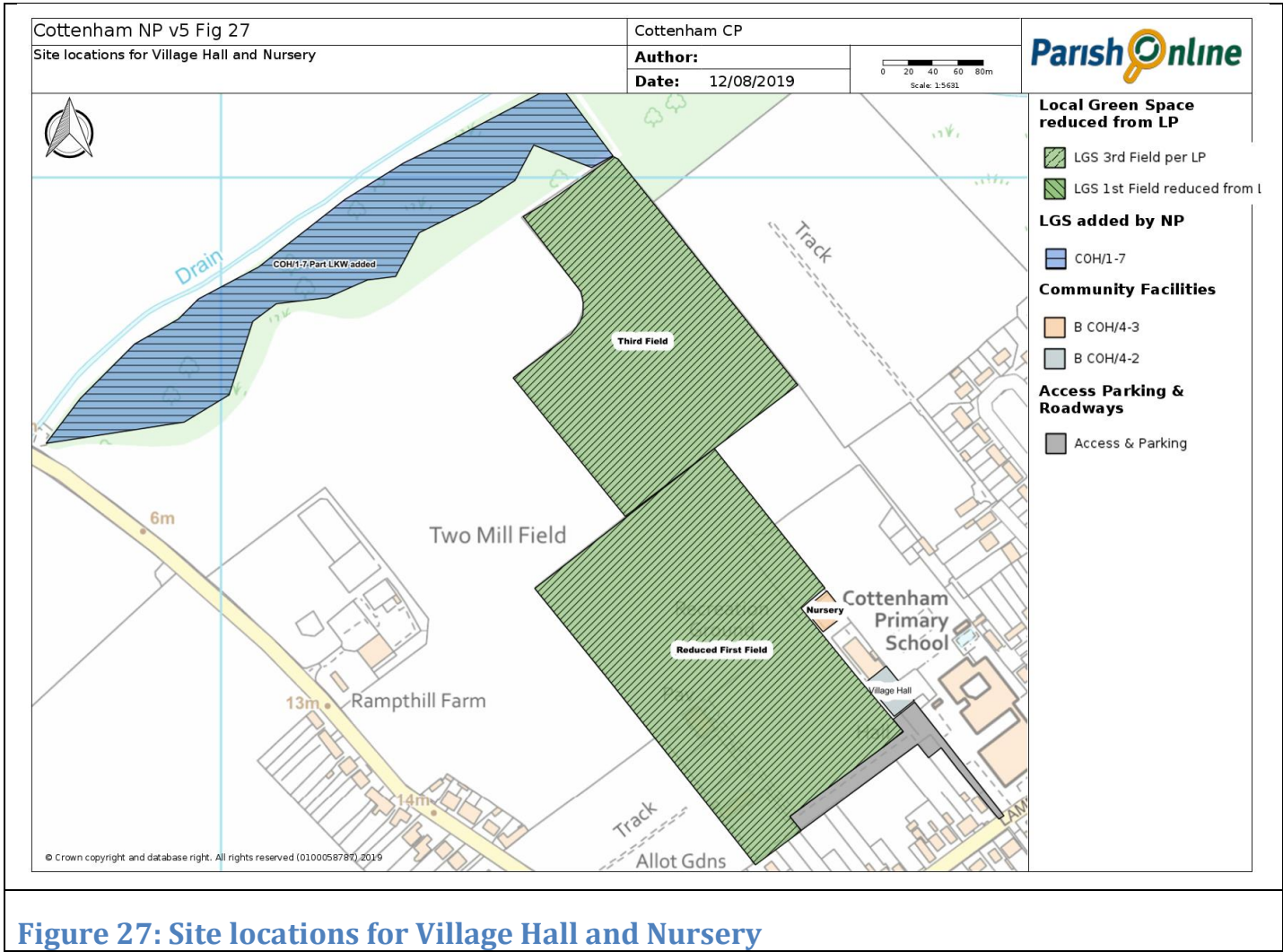
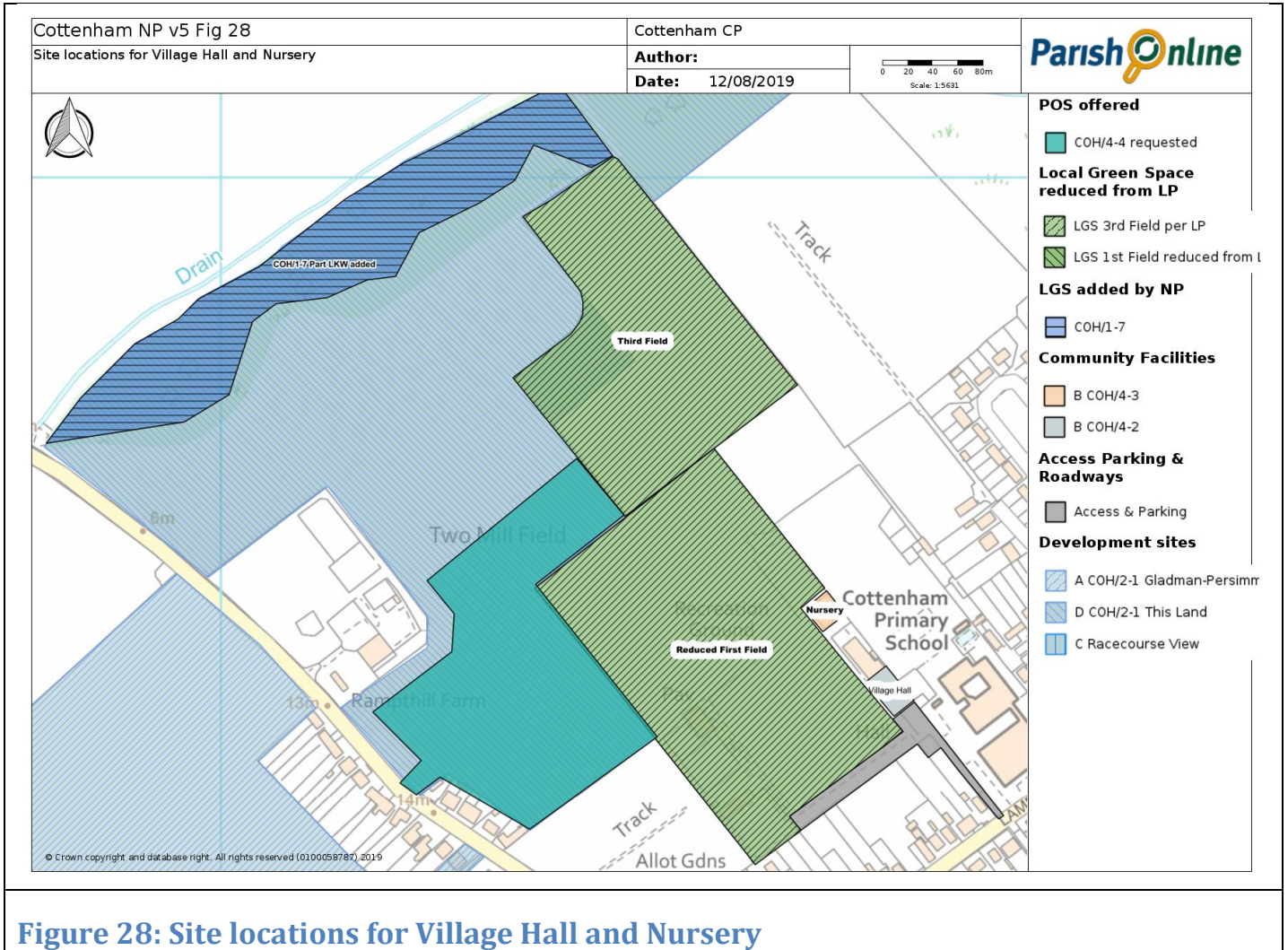


Figure 27: Site locations for Village Hall and Nursery



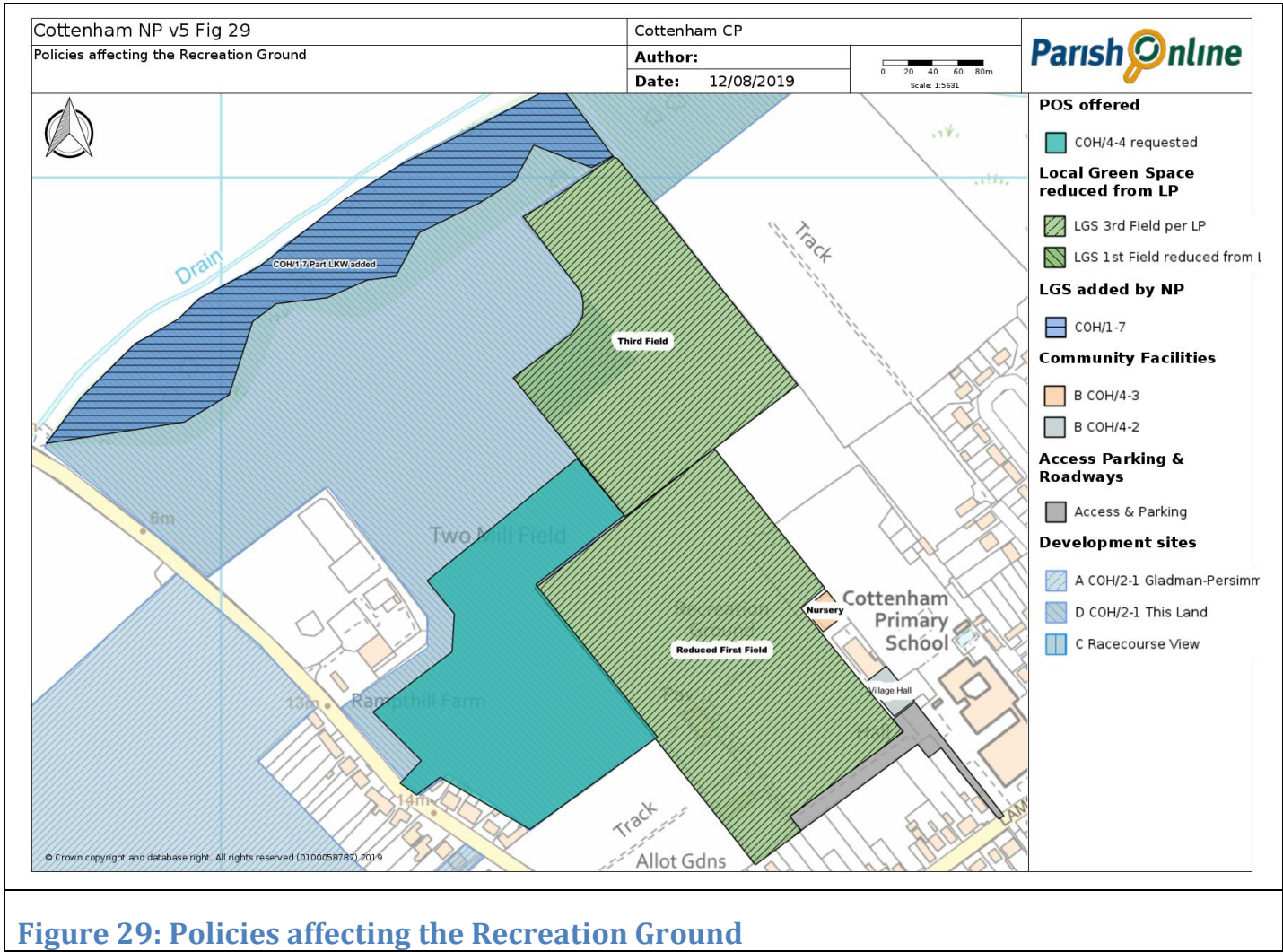


Figure 29: Policies affecting the Recreation Ground

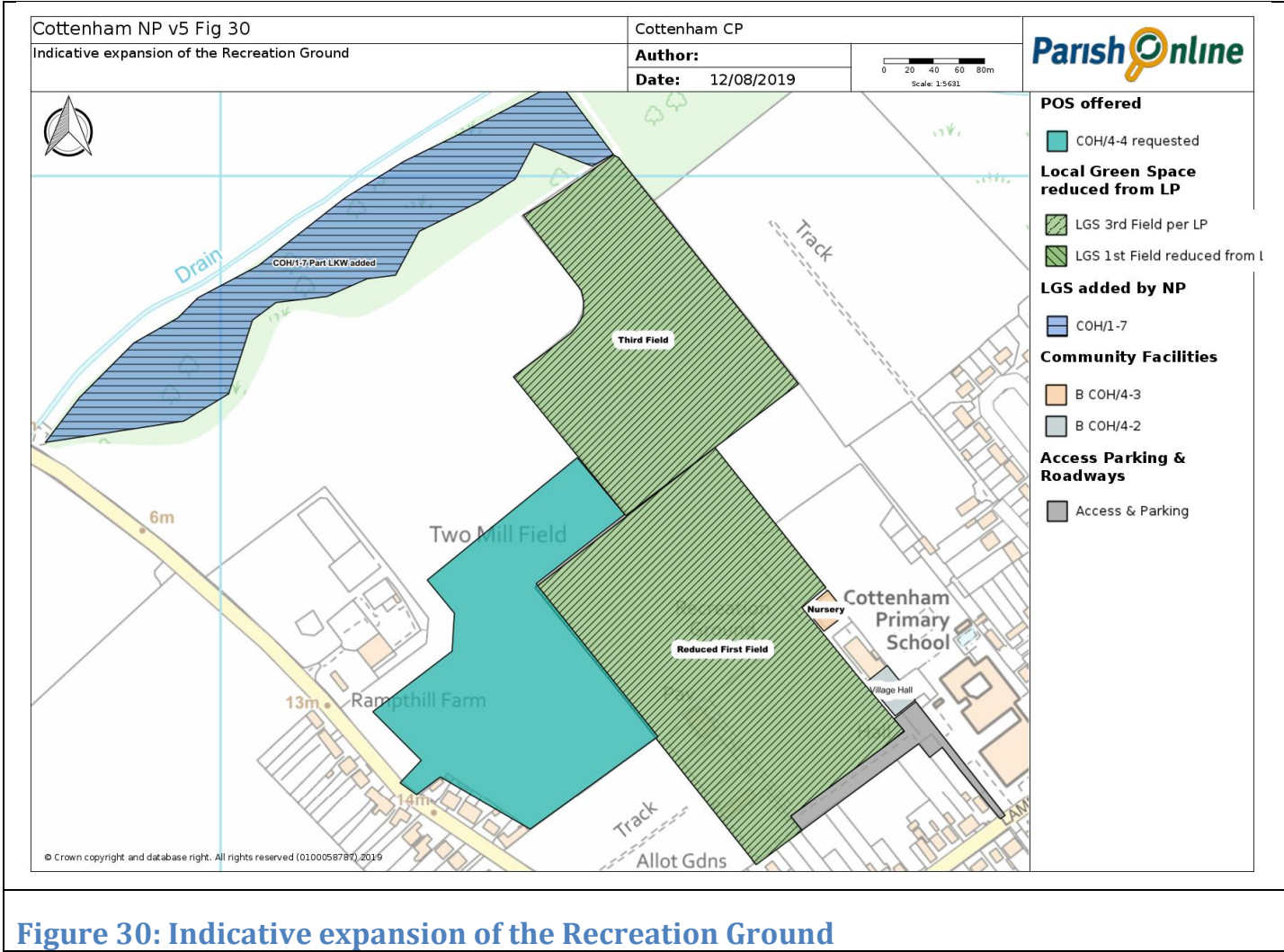


Figure 30: Indicative expansion of the Recreation Ground