

South Cambridgeshire
Proposed Submission
Policies Map: July 2013
Inset No. 5 Bar Hill
Map 1 of 3
Scale 1:5000

Reproduced from the Ordnance Survey Mapping with the permission of the Controller of Her Majesty's Stationery Office © Crown Copyright. Unauthorised reproduction infringes Crown Copyright and may lead to prosecution or civil proceedings.

NO FURTHER COPIES MAY BE MADE. SDC Licence 100022500 (2018)

South Cambridgeshire Local Plan
Composite Main Modifications - 2018



Main Modification SC299b:
Delete Local Green Space
Site NH/12-002 and replace with
Protected Village Amenity Area

Main Modification SC299a:
Delete Local Green Space
Site NH/12-001 and replace
with Protected Village Amenity Area

Main Modification SC299g:
Delete Local Green Space
Site NH/12-010

Main Modification SC299e:
Delete Local Green Space
Site NH/12-007 and replace
with Protected Village Amenity Area
(Note: PVAA on Adopted Proposals
Map 2012)

NOTE:
*Previously
a PVAA*

Main Modification SC299d:
Delete Local Green Space
Site NH/12-006 and replace
with Protected Village Amenity Area

Bar Hill
NH/12-005
NOTE:
*Previously
a PVAA*

NH/12-004

Main Modification SC299g:
Delete Local Green Space
Site NH/12-010

**South Cambridgeshire Local Plan
Composite Main Modifications - 2018**



**Main Modification SC299a:
Delete Local Green Space
Site NH/12-001 and replace
with Protected Village Amenity Area**

**Main Modification SC299b:
Delete Local Green Space
Site NH/12-002 and replace
with Protected Village Amenity Area**

NH/12-004

**NOTE:
Previously
a PVAA**

**Main Modification SC299c:
Delete Local Green Space
Site NH/12-003 and replace
with Protected Village Amenity Area**

**South Cambridgeshire
Proposed Submission
Policies Map: July 2013**

Inset No. 5 Bar Hill
Map 2 of 3
Scale 1:5000

Reproduced from the Ordnance Survey Mapping with the permission of the Controller of Her Majesty's Stationery Office © Crown Copyright. Unauthorised reproduction infringes Crown Copyright and may lead to prosecution or civil proceedings.

NO FURTHER COPIES MAY BE MADE. SDC Licence 100022500 (2018)

**South Cambridgeshire Local Plan
Composite Main Modifications - 2018**

**Main Modification SC299e:
Delete Local Green Space
Site NH/12-007 and replace
with Protected Village Amenity Area
(Note: PVAA on Adopted Proposals
Map 2012)**

**Main Modification SC299g:
Delete Local Green Space
Site NH/12-010**

**Main Modification SC299d:
Delete Local Green Space
Site NH/12-006 and replace
with Protected Village Amenity Area**

**Main Modification SC299f:
Delete Local Green Space
Site NH/12-008**

**Main Modification SC299g:
Delete Local Green Space
Site NH/12-010**

**NOTE:
Previously
a PVAA**

**South Cambridgeshire
Proposed Submission
Policies Map: July 2013**
Inset No. 5 Bar Hill
Map 3 of 3
Scale 1:5000

Reproduced from the Ordnance Survey Mapping with the permission of the Controller of Her Majesty's Stationery Office © Crown Copyright. Unauthorised reproduction infringes Crown Copyright and may lead to prosecution or civil proceedings.

NO FURTHER COPIES MAY BE MADE. SCDC Licence 100022500 (2018)

**South Cambridgeshire Local Plan
Composite Main Modifications - 2018**



**Main Modification SC300:
Delete Local Green Space
Site NH/12-012 and replace with
Protected Village Amenity Area
(Note: PVAA on Adopted Proposals
Map 2012)**

NH/12-011

Barton

**South Cambridgeshire
Proposed Submission
Policies Map: July 2013**
Inset No. 8 Barton
Map 1 of 2
Scale 1:5000

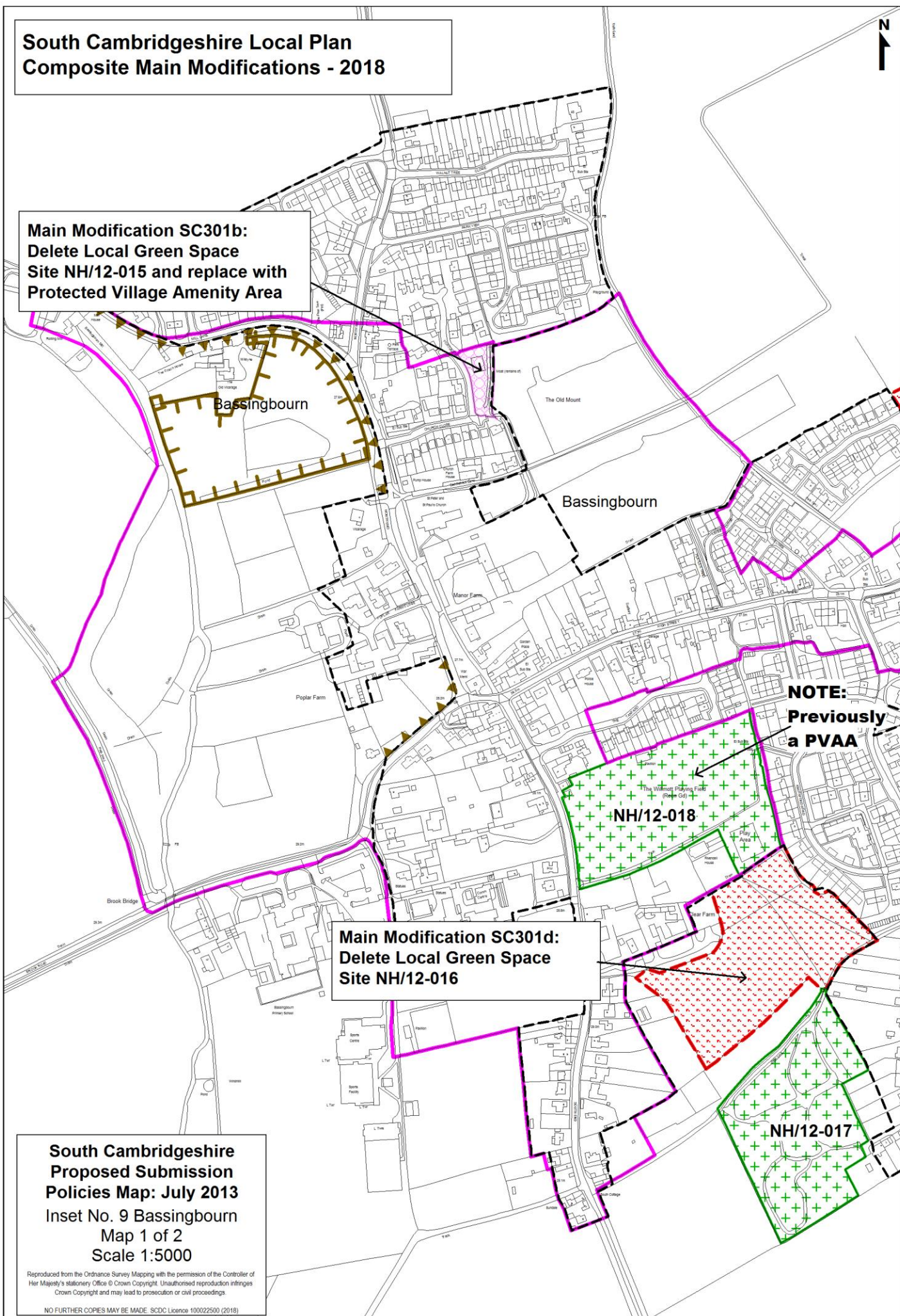
Reproduced from the Ordnance Survey Mapping with the permission of the Controller of Her Majesty's Stationery Office © Crown Copyright. Unauthorised reproduction infringes Crown Copyright and may lead to prosecution or civil proceedings.

NO FURTHER COPIES MAY BE MADE. SDCD Licence 100022500 (2018)

**South Cambridgeshire Local Plan
Composite Main Modifications - 2018**



**Main Modification SC301b:
Delete Local Green Space
Site NH/12-015 and replace with
Protected Village Amenity Area**



**NOTE:
Previously
a PVAA**

**Main Modification SC301d:
Delete Local Green Space
Site NH/12-016**

**South Cambridgeshire
Proposed Submission
Policies Map: July 2013
Inset No. 9 Bassingbourn
Map 1 of 2
Scale 1:5000**

Reproduced from the Ordnance Survey Mapping with the permission of the Controller of Her Majesty's Stationery Office © Crown Copyright. Unauthorised reproduction infringes Crown Copyright and may lead to prosecution or civil proceedings.

NO FURTHER COPIES MAY BE MADE. SDC Licence 100022500 (2018)

**South Cambridgeshire Local Plan
Composite Main Modifications - 2018**



**Main Modification SC301c:
Delete Local Green Space
Site NH/12-014**

**Main Modification SC301e:
Delete Local Green Space
Site NH/12-013 (land outside
the Village Framework)**

**Main Modification SC301a:
Delete Local Green Space
Site NH/12-013 and replace with
Protected Village Amenity Area
(land within the Village Framework)**

**NOTE:
Previously
a PVAA**

NH/12-018

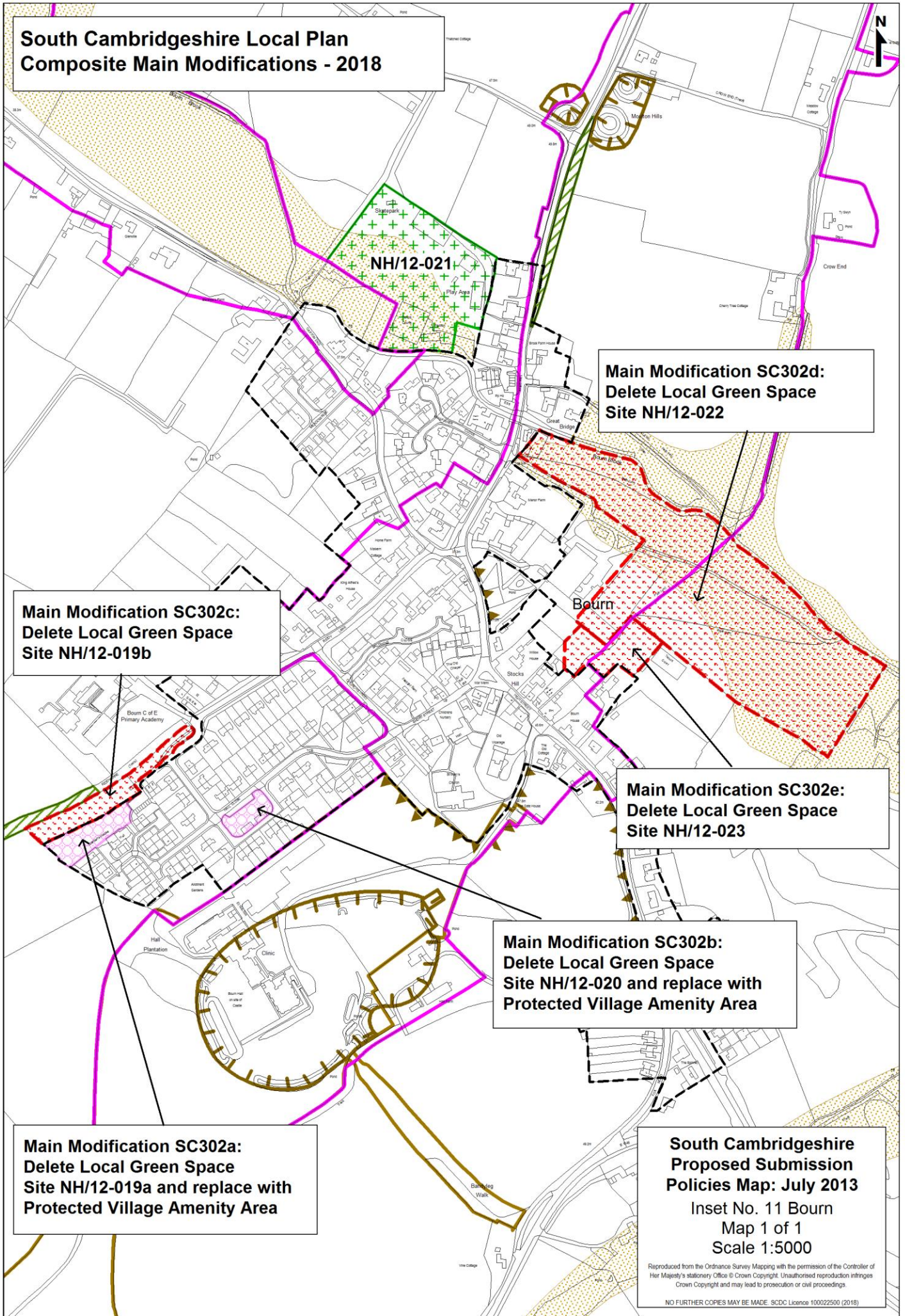
NH/12-017

**South Cambridgeshire
Proposed Submission
Policies Map: July 2013**
Inset No. 9 Bassingbourn
Map 2 of 2
Scale 1:5000

Reproduced from the Ordnance Survey Mapping with the permission of the Controller of Her Majesty's Stationery Office © Crown Copyright. Unauthorised reproduction infringes Crown Copyright and may lead to prosecution or civil proceedings.

NO FURTHER COPIES MAY BE MADE. SCDC Licence 100022500 (2018)

**South Cambridgeshire Local Plan
Composite Main Modifications - 2018**



**Main Modification SC302d:
Delete Local Green Space
Site NH/12-022**

**Main Modification SC302c:
Delete Local Green Space
Site NH/12-019b**

**Main Modification SC302e:
Delete Local Green Space
Site NH/12-023**

**Main Modification SC302b:
Delete Local Green Space
Site NH/12-020 and replace with
Protected Village Amenity Area**

**Main Modification SC302a:
Delete Local Green Space
Site NH/12-019a and replace with
Protected Village Amenity Area**

**South Cambridgeshire
Proposed Submission
Policies Map: July 2013**
Inset No. 11 Bourn
Map 1 of 1
Scale 1:5000
Reproduced from the Ordnance Survey Mapping with the permission of the Controller of Her Majesty's Stationery Office © Crown Copyright. Unauthorised reproduction infringes Crown Copyright and may lead to prosecution or civil proceedings.
NO FURTHER COPIES MAY BE MADE. SDCD Licence 100022500 (2018)

**South Cambridgeshire Local Plan
Composite Main Modifications - 2018**



**Main Modification SC303i:
Delete Local Green Space Site NH/12-035d**

E/15 (2a)

NH/12-035e

**Main Modification SC303e:
Delete Local Green Space Site NH/12-030
and replace with Protected Village Amenity Area**

LOWER CAMBOURNE

**SP/5
(NOTE: no policy area
in Draft Local Plan)**

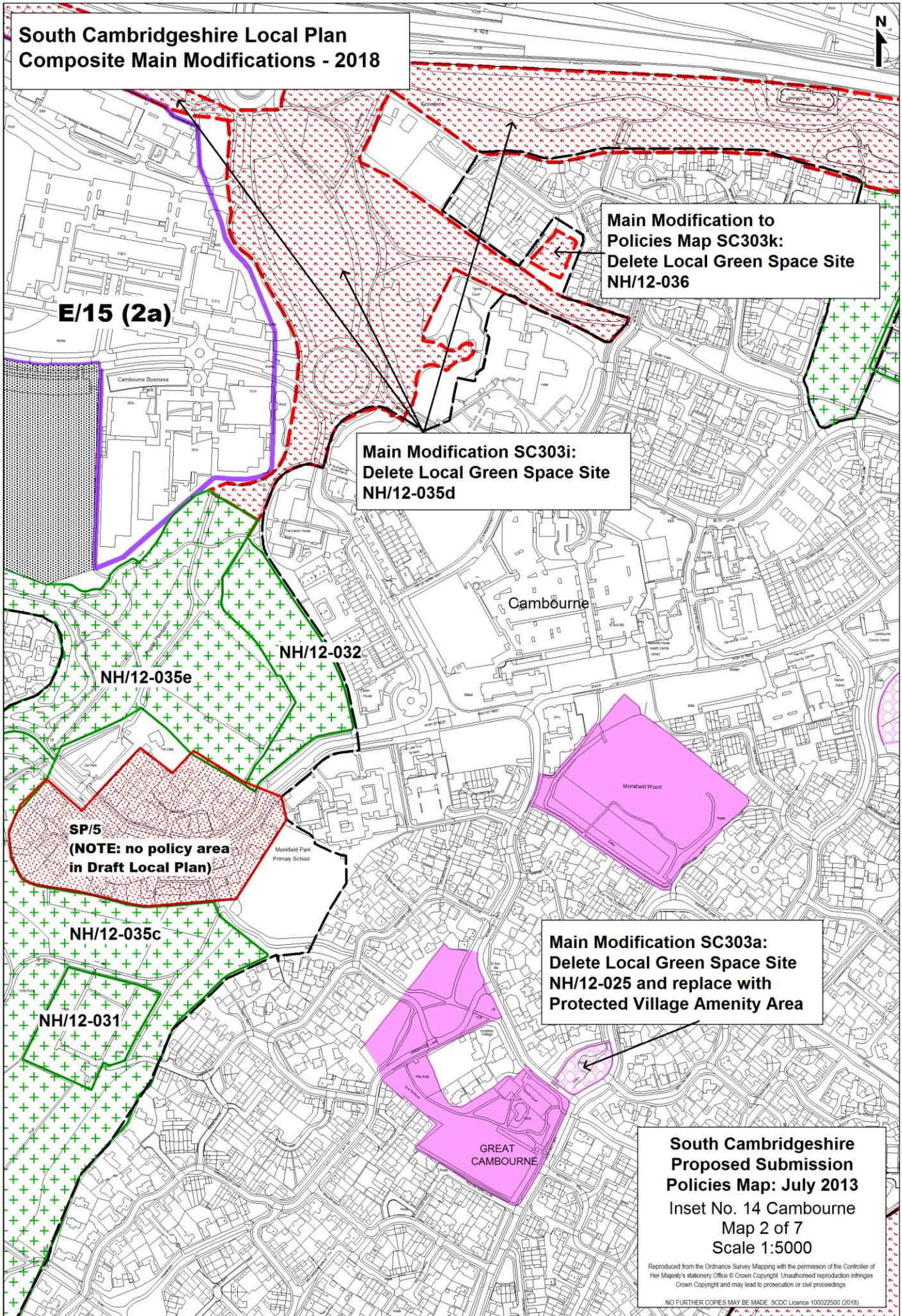
NH/12-035c

**South Cambridgeshire
Proposed Submission
Policies Map: July 2013
Inset No. 14 Cambourne
Map 1 of 7
Scale 1:5000**

Reproduced from the Ordnance Survey Mapping with the permission of the Controller of Her Majesty's Stationery Office © Crown Copyright. Unauthorised reproduction infringes Crown Copyright and may lead to prosecution or civil proceedings.

NO FURTHER COPIES MAY BE MADE. SCDC Licence 100022500 (2018)

**South Cambridgeshire Local Plan
Composite Main Modifications - 2018**



**Main Modification to Policies Map SC303k:
Delete Local Green Space Site NH/12-036**

**Main Modification SC303i:
Delete Local Green Space Site NH/12-035d**

**Main Modification SC303a:
Delete Local Green Space Site NH/12-025 and replace with Protected Village Amenity Area**

**South Cambridgeshire
Proposed Submission
Policies Map: July 2013
Inset No. 14 Cambourne
Map 2 of 7
Scale 1:5000**

Reproduced from the Ordnance Survey Mapping with the permission of the Controller of Her Majesty's Stationery Office © Crown Copyright. Unauthorised reproduction infringes Crown Copyright and may lead to prosecution or civil proceedings.

NO FURTHER COPIES MAY BE MADE. SDCD Licence 100022500 (2018)